

MR. OTT
MR. URRICO



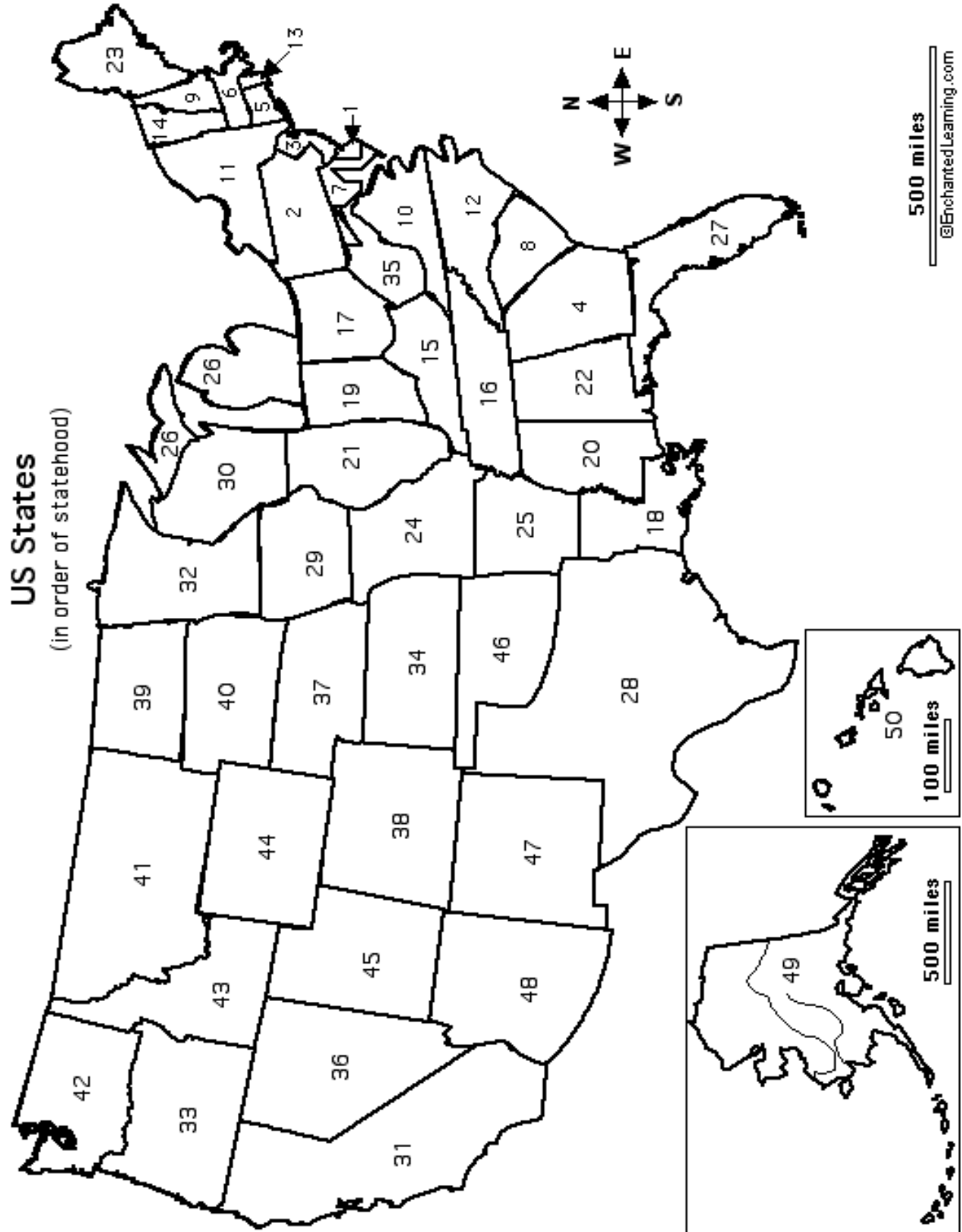
Bronx Engineering & Technology Academy (BETA)
99 Terrace View Ave
Bronx, NY 10463
Karalyne Sperling, Principal I.A.

Name: _____ Class Period _____

United States Geography Map Packet Due Date: 10/7/2011



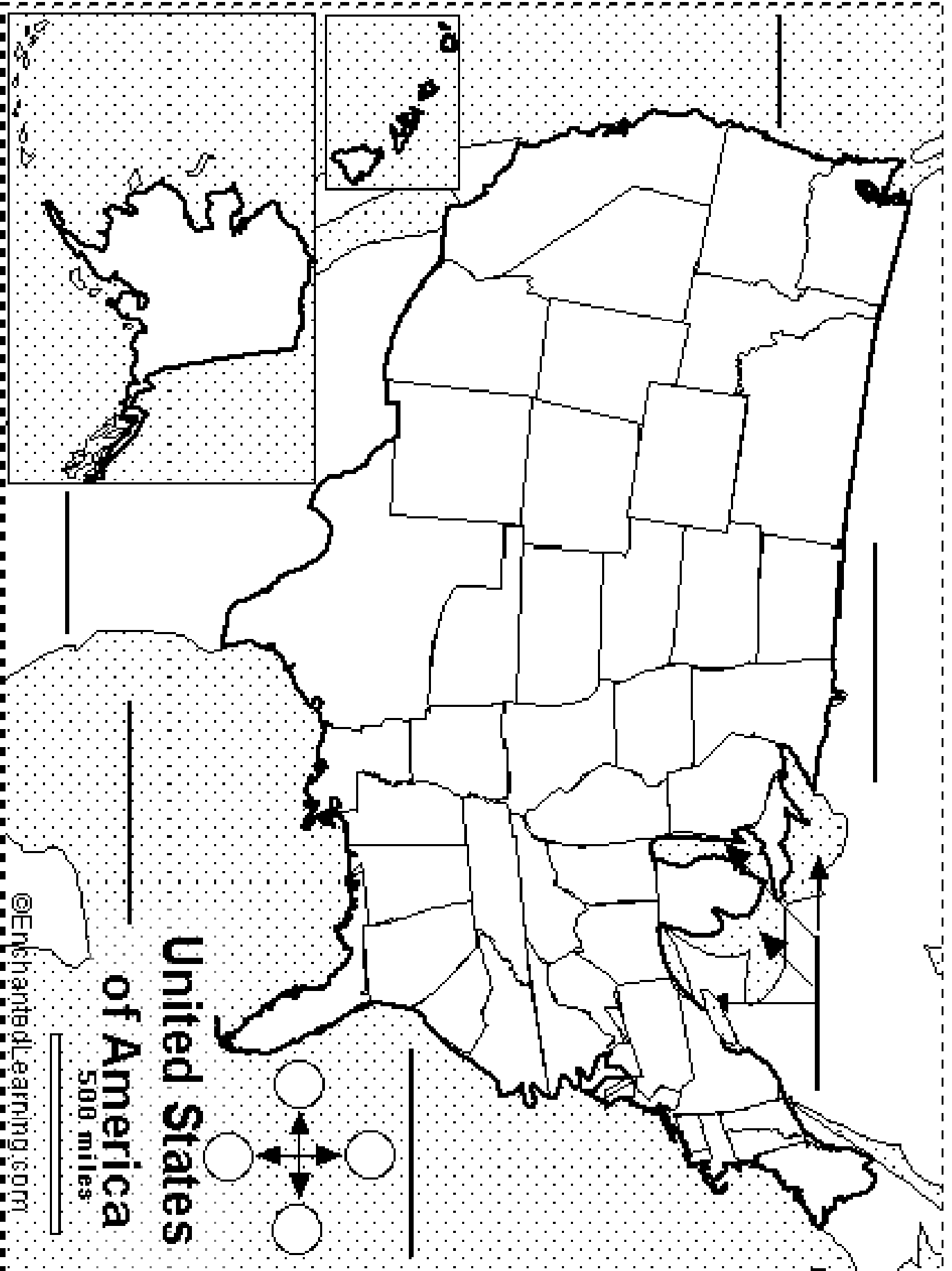
THE FIFTY STATES - NAME _____



THE FIFTY STATES - NAME _____

Using the numbered map of the USA, write the names of the 50 US states.

1.	26.
2.	27.
3.	28.
4.	29.
5.	30.
6.	31.
7.	32.
8.	33.
9.	34.
10.	35.
11.	36.
12.	37.
13.	38.
14.	39.
15.	40.
16.	41.
17.	42.
18.	43.
19.	44.
20.	45.
21.	46.
22.	47.
23.	48.
24.	49.
25.	50.



**United States
of America**

500 miles

©EnchantadLearning.com

U.S. MAP

Physical Geography

1. What is the name of the country in which you live? _____
2. What is the name of the state in which you live? _____
3. What is the name of the city in which you live? _____
4. Label N (north), S (south), E (east), and W (west) on the compass rose near the bottom right of the map.
5. Label Canada (the country north of the USA) and Mexico (the country south of the USA).
6. Label the Atlantic Ocean (east of the USA), the Pacific Ocean (west of the USA), the Gulf of Mexico (bordering the southeastern USA and eastern Mexico) and the Great Lakes (in the northeast section of the USA).
7. Find the state you live in and label it (use your state's 2-letter abbreviation).
8. Label the Appalachian Mountains
9. Label the Rocky Mountains
10. Label the Mississippi River
11. Label the Great Plains

CALIFORNIA



CALIFORNIA

1. What is the capital of California? _____
2. What ocean borders California on the west? _____
3. Which country borders southern California? _____
4. What state borders California on the north? _____
5. What 2 states border California on the east? _____ and _____
6. What is the name of the National Park located east of San Francisco? _____
7. The lowest point in the USA is in a valley in south-eastern California. What is the name of this valley?

8. Name two mountain ranges in California. _____ and

9. What is the largest city in northern California? _____
10. What is the largest city in southern California? _____

COLORADO

Colorado

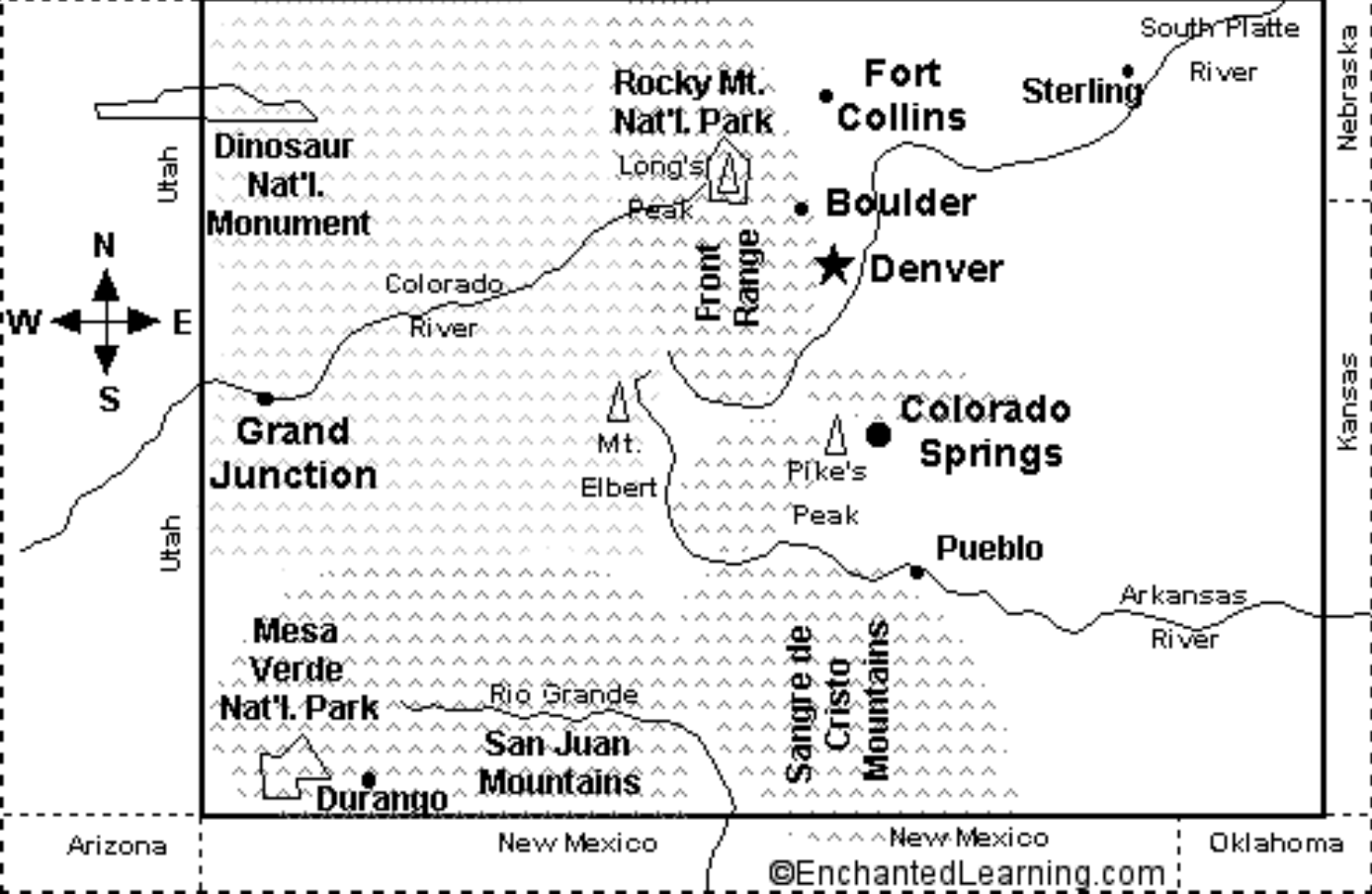
"Centennial State"



Key

- ★ State Capital
- City
- ^^^ Mountains

Wyoming

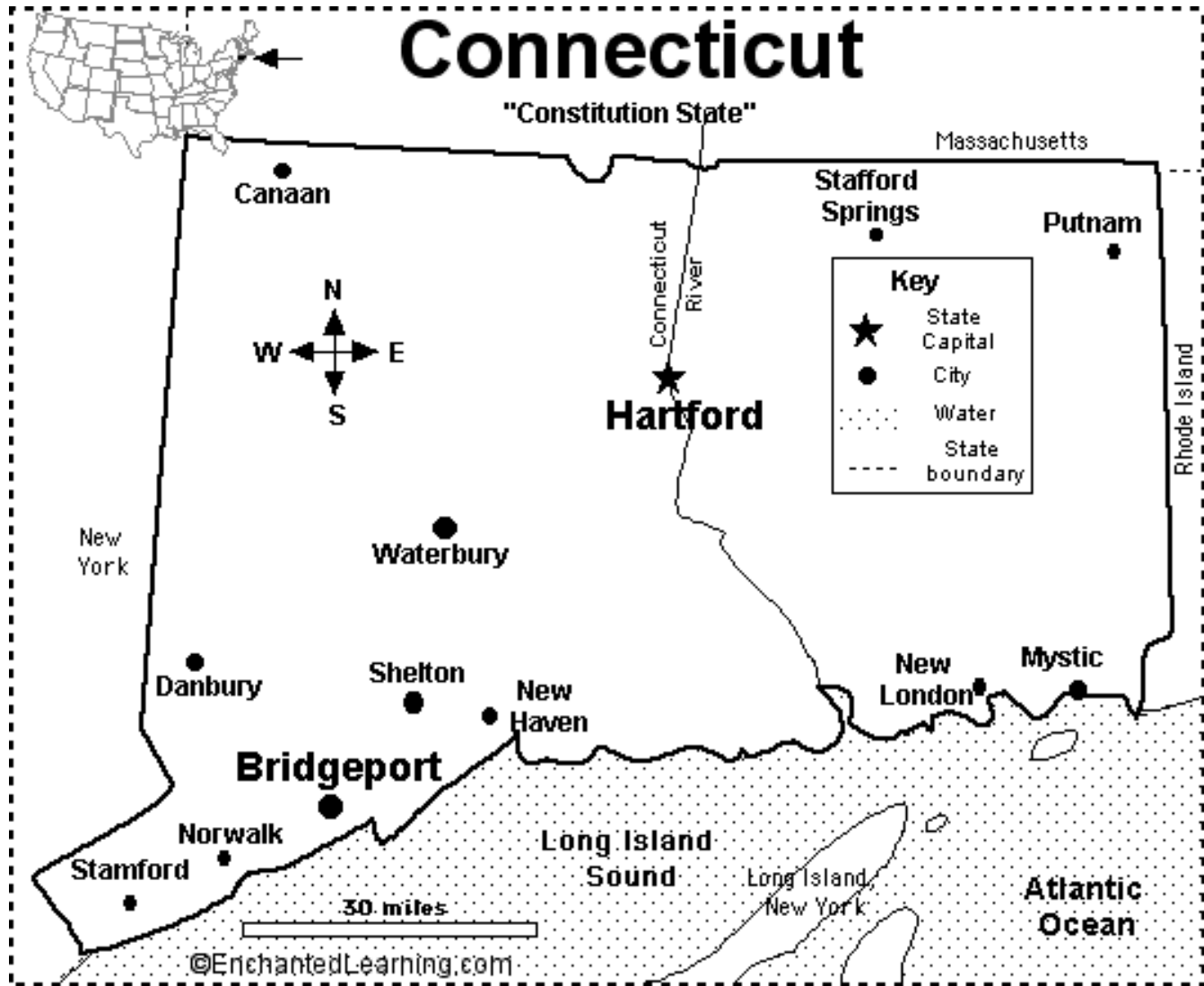


©EnchantedLearning.com

COLORADO

1. What is the capital of Colorado? _____
2. What two states border Colorado on the north? _____ and _____
3. What two states border Colorado on the east? _____ and _____
4. What two states border Colorado on the south? _____ and _____
5. What state borders Colorado on the west? _____
6. The "Four Corners," where four states intersect, is located at the southwest tip of Colorado. What are the three other states that touch Colorado at this point? _____,
_____, _____, and _____
7. Name four large rivers in Colorado. _____, _____,
_____, and _____
8. The Rocky Mountains go through Colorado. Name three mountain ranges in Colorado.
_____, _____, and _____
9. Name a National Monument in Colorado named for fossils found there. _____
10. What is the nickname of Colorado? _____

CONNECTICUT



CONNECTICUT

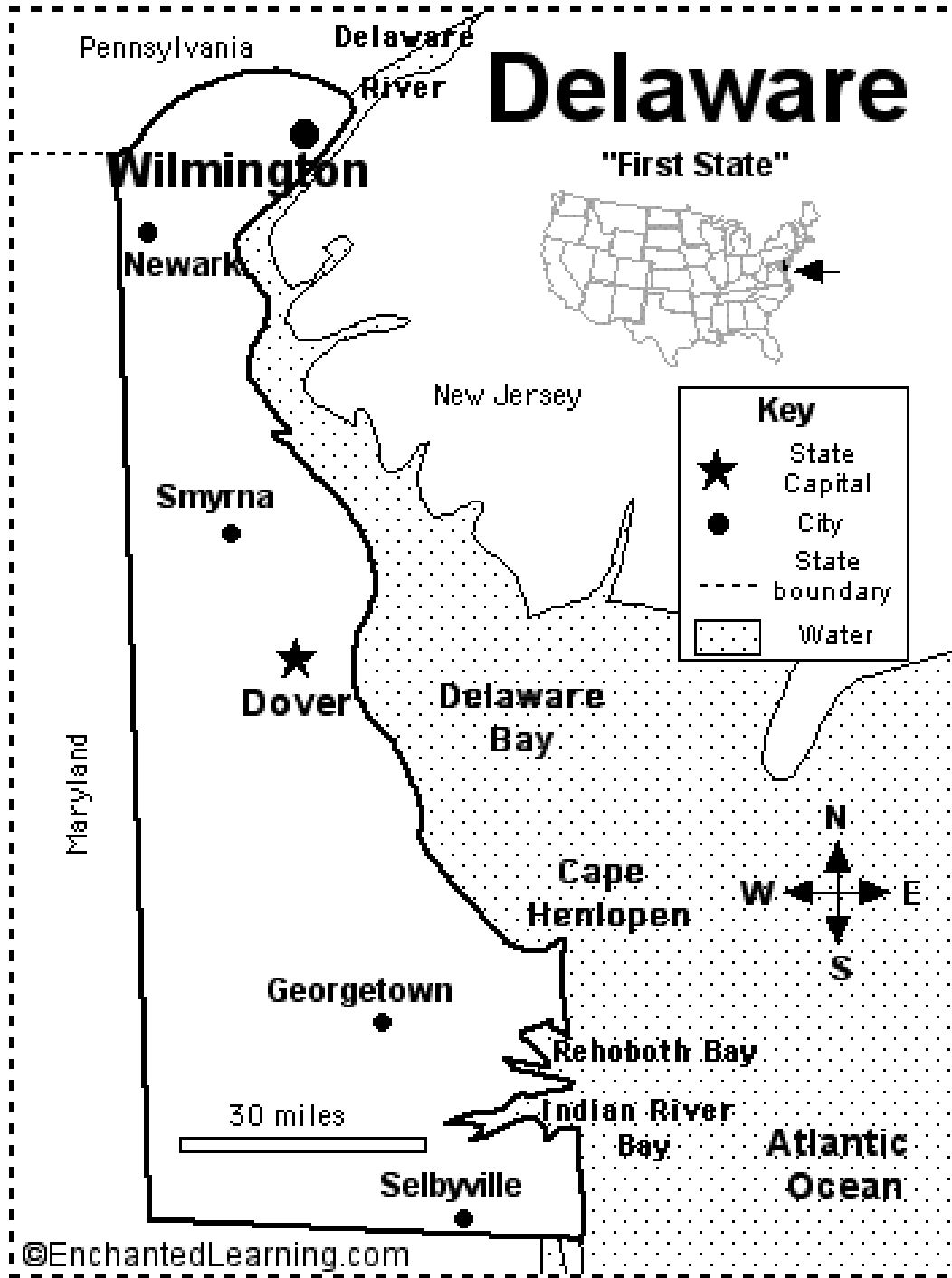
1. What is the capital city of Connecticut? _____
2. What state borders Connecticut on the west? _____
3. What state borders Connecticut on the east? _____
4. What state borders Connecticut on the north? _____
5. What large body of water (a sound) borders Connecticut on the south?

6. This sound is part of which ocean? _____
7. What is the name of the river that runs through Hartford?

8. What is the name of the largest city in southwest Connecticut?

9. Connecticut is the third smallest state in the USA. About how wide is this state: 50 miles, 100 miles, 200 miles, or 300 miles? _____
10. Connecticut is a state in New England. In which part of the US is this: northeast, southeast, northwest, or southwest? _____

DELAWARE



DELAWARE

1. What is the capital city of Delaware? _____

2. What state borders Delaware on the west? _____

3. What state borders Delaware on the north? _____

4. What state is across the water from Delaware on the northeast?

5. What large body of water (a bay) borders Delaware on the northeast?

6. What is the name of the river that flows into the north end of this bay?

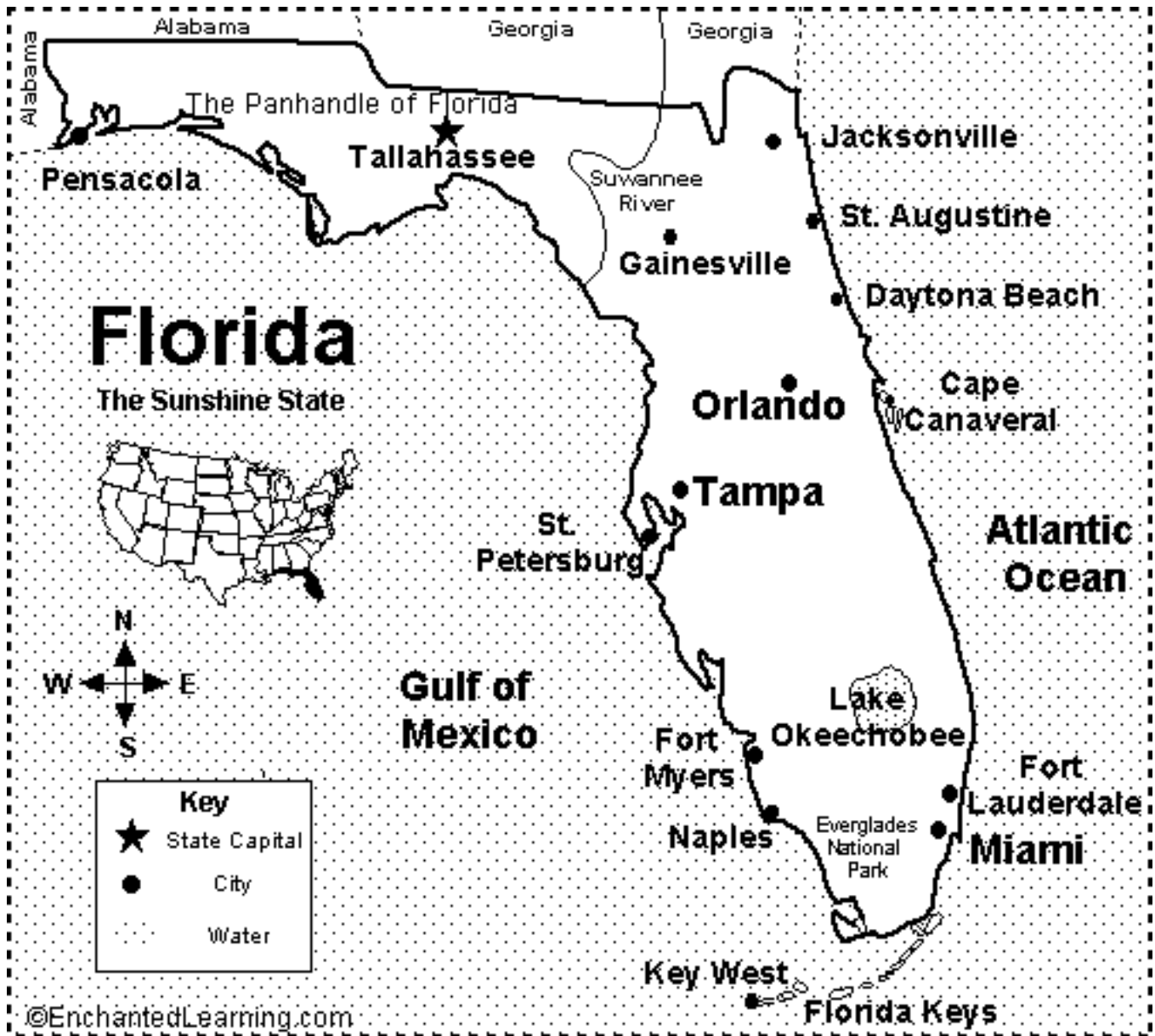
7. This bay opens to which ocean? _____

8. What is the name of the large city in northeastern Delaware?

9. Delaware is the second smallest state in the USA. About how wide (east to west) is this state at its widest point: 50 miles, 100 miles, 200 miles, or 300 miles?

10. In which part of the USA is Delaware located: north, south, east, or west?

FLORIDA



FLORIDA

1. What is the capital of Florida? _____
2. What ocean borders Florida on the east? _____
3. Which large body of water borders Florida on the west? _____
4. What 2 states border Florida on the north? _____ and

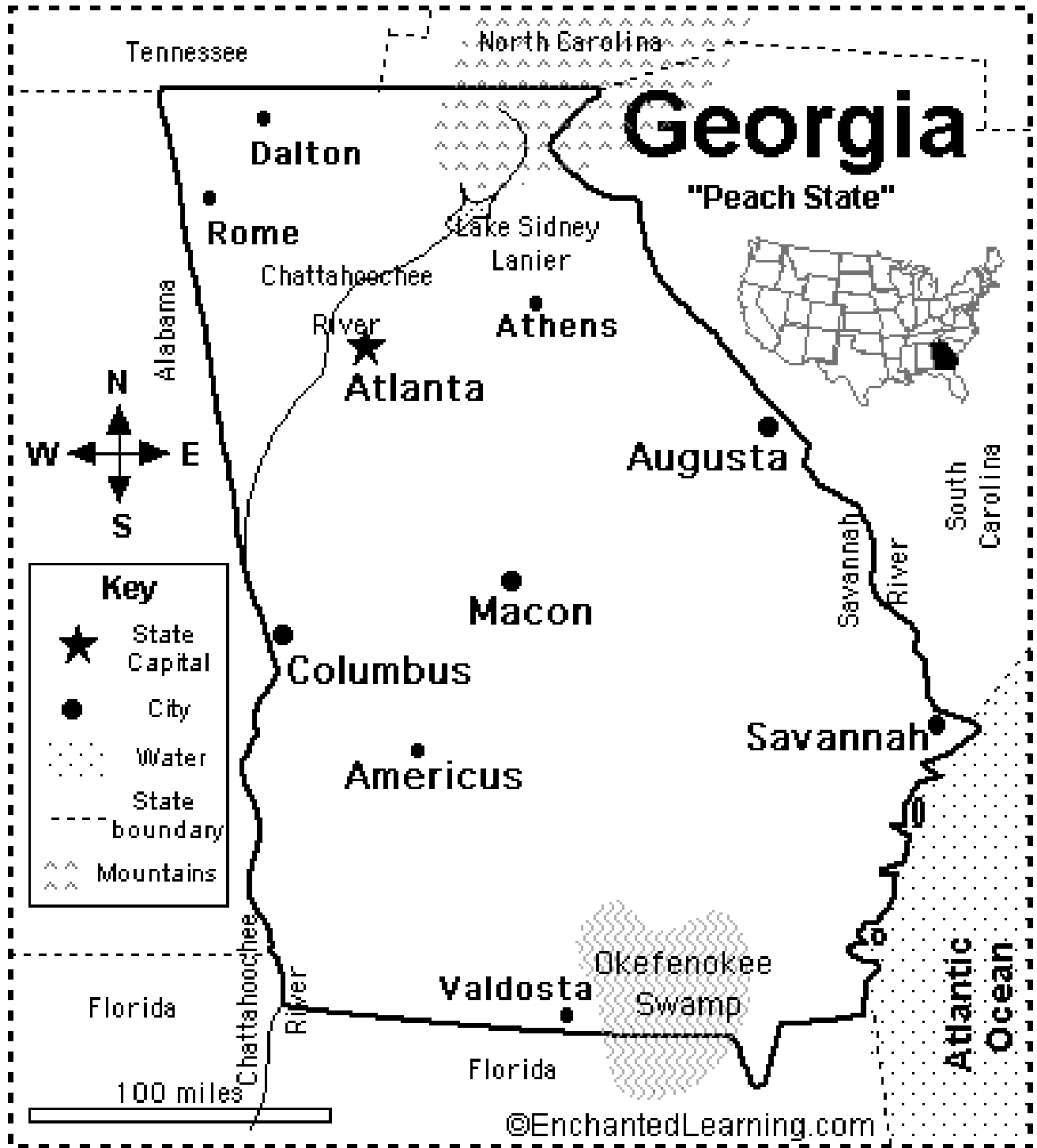
5. What is the name of the large lake in south central Florida? _____
6. What is the name of the National Park located in southwestern Florida?

7. What is the name of the series of islands off the coast of south Florida?

8. Name Florida's southernmost city. _____
9. What is the name of the large river that runs through northern Florida?

10. The oldest city in the USA is on the northeastern coast of Florida. It was named for a saint. What is its name? _____

GEORGIA



GEORGIA

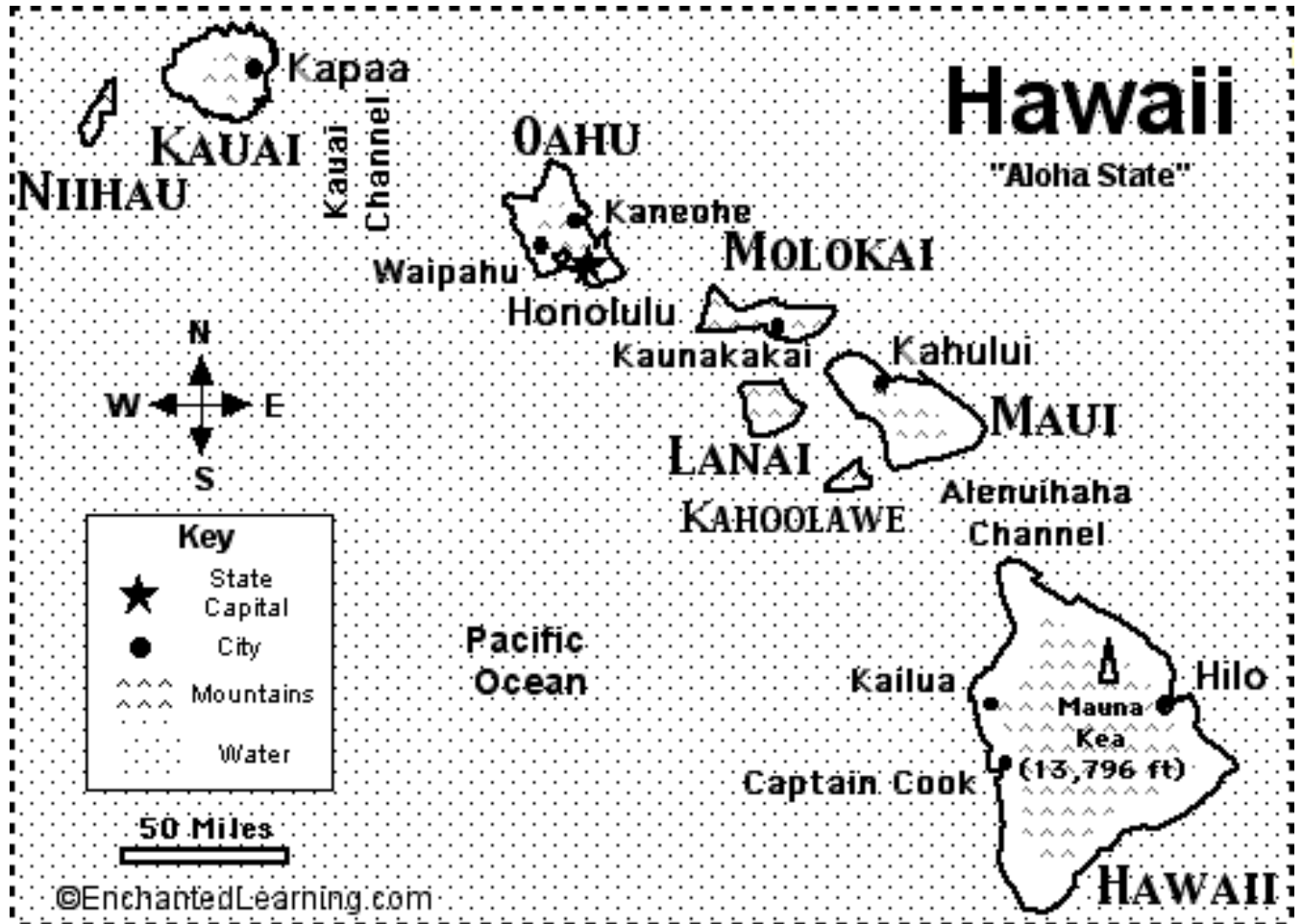
1. What is the capital city of Georgia? _____
2. What two states border Georgia on the north? _____ and

3. What state borders Georgia on the west? _____
4. What state borders Georgia on the south? _____
5. What state borders Georgia on the northeast? _____
6. What ocean borders Georgia on the southeast? _____
7. What is the name of the river that forms Georgia's eastern border?

8. What is the name of the river that flows across part of Georgia and then forms much of
Georgia's western border? _____
9. What is the name of the swamp in southern Georgia?

10. In which part of the USA is Georgia located: northeast, northwest, southeast, or southwest?

HAWAII

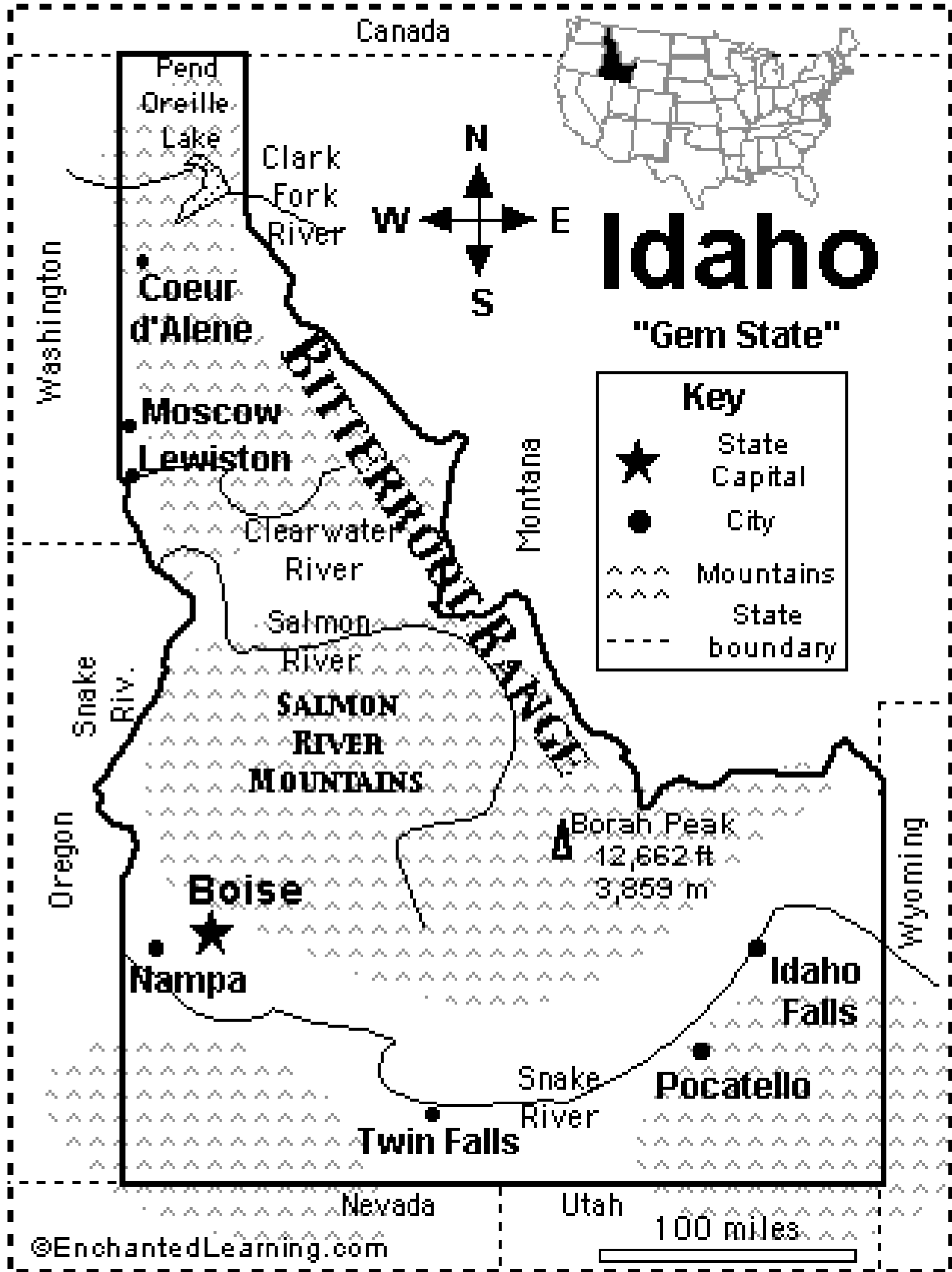


HAWAII

1. What is the capital city of Hawaii? _____
2. In which ocean is Hawaii located? _____
3. The Hawaiian Islands are the projecting tops of an undersea mountain range. How many major islands are there in the state of Hawaii? (There are also many smaller ones not shown on the map above.) _____
4. What is the name of Hawaii's largest island? Captain James Cook was killed on this island in 1779. _____
5. Which of the major islands is farthest north? _____
6. The city of Kaunakakai is on which island? _____
7. The cities of Honolulu and Kaneohe are on which island?

8. The city of Kahului is on which island? _____
9. Which of the major islands is farthest west? _____
10. The tallest point on Hawaii is a volcano that is 13,796 feet tall. What is its name?

IDAHO



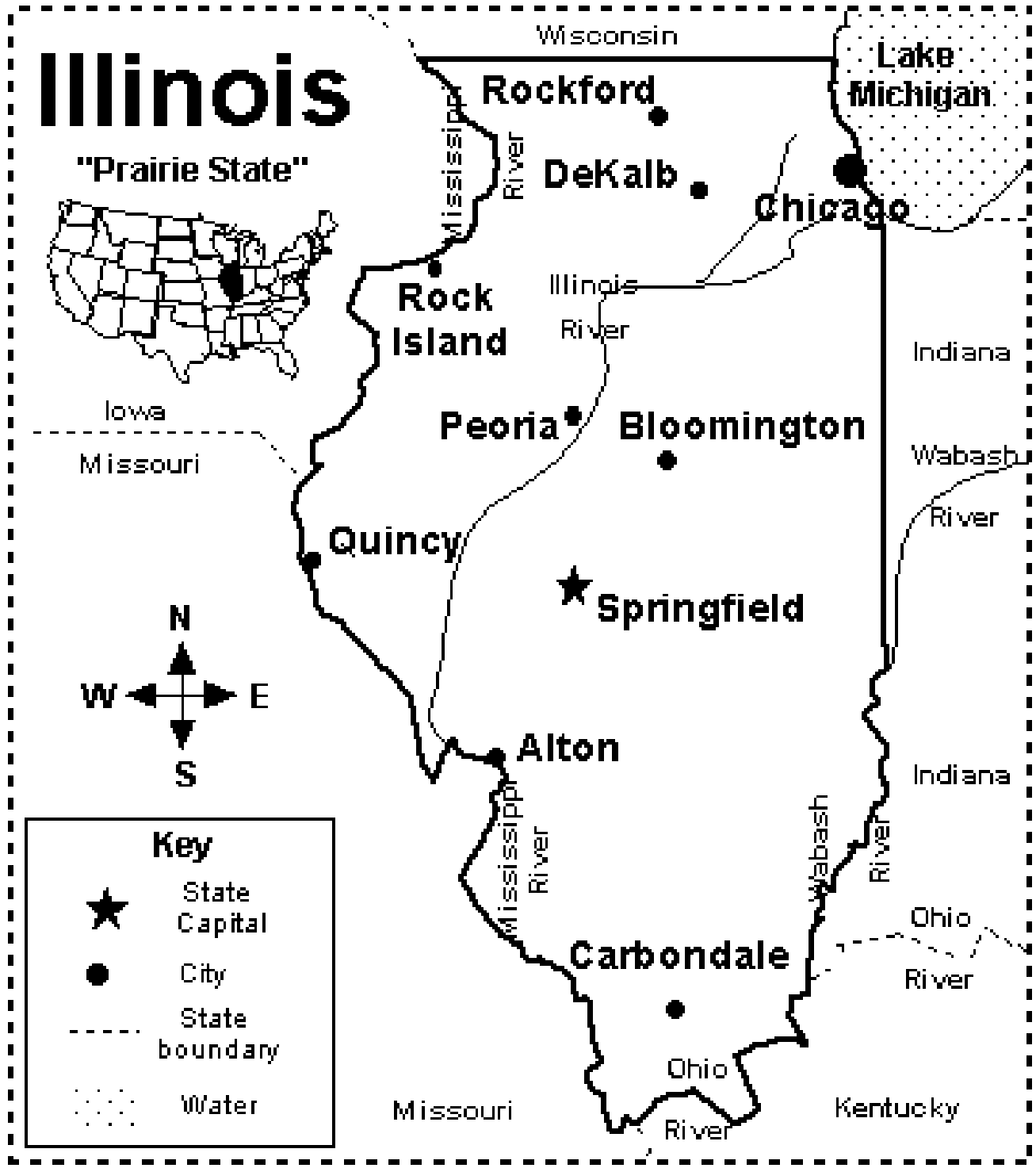
IDAHO

1. What is the capital city of Idaho? _____
2. What two states border Idaho on the east? _____
and _____
3. What two states border Idaho on the south? _____
and _____
4. What two states border Idaho on the west? _____
and _____
5. What country borders Idaho on the north? _____
6. What is the name of the river that runs by Idaho Falls?

7. What is the name of the river that runs through the Salmon River Mountains?

8. What is the name of the mountain range that runs along much of the eastern border
of Idaho? _____
9. What is the name of the lake in the far north of Idaho (located on the Clark Fork
River)? _____
10. The tallest peak in Idaho is 12,662 feet tall. What is its name?

ILLINOIS



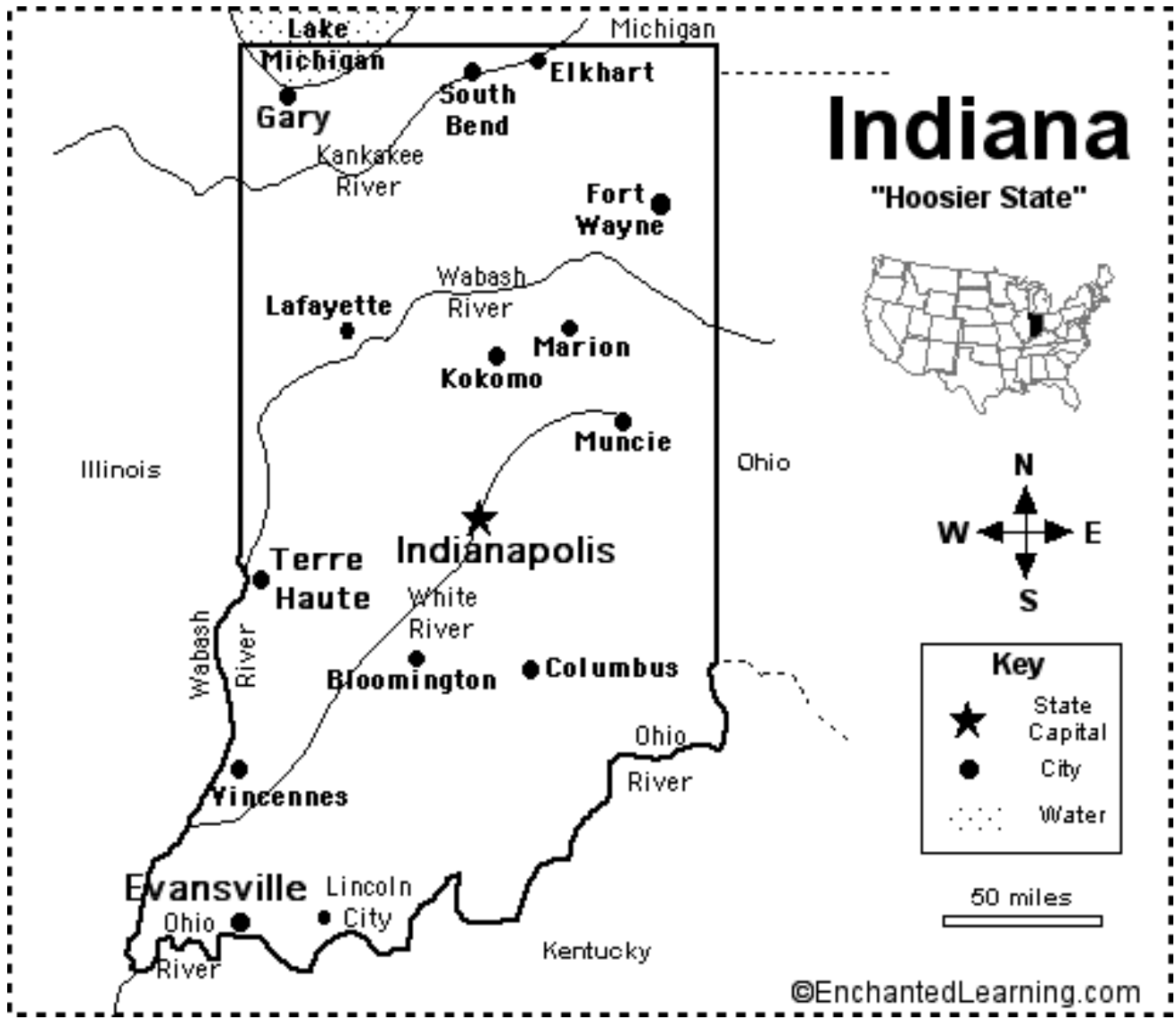
ILLINOIS

1. What is the capital of Illinois? _____
2. Which one of the Great Lakes borders Illinois? _____
3. What large Illinois city is on the shore of this lake? _____
4. What state borders Illinois on the north? _____
5. What two states border Illinois on the west? _____ and

6. What two states border Illinois on the east? _____ and

7. What great river borders Illinois on the west? _____
8. What river forms the southern border of Illinois? _____
9. What river runs diagonally through Illinois? _____
10. President Ronald Reagan was born in Tampico, Illinois, located near Rock Island. What part of Illinois is this: northeast, northwest, southwest, or southeast? _____

INDIANA



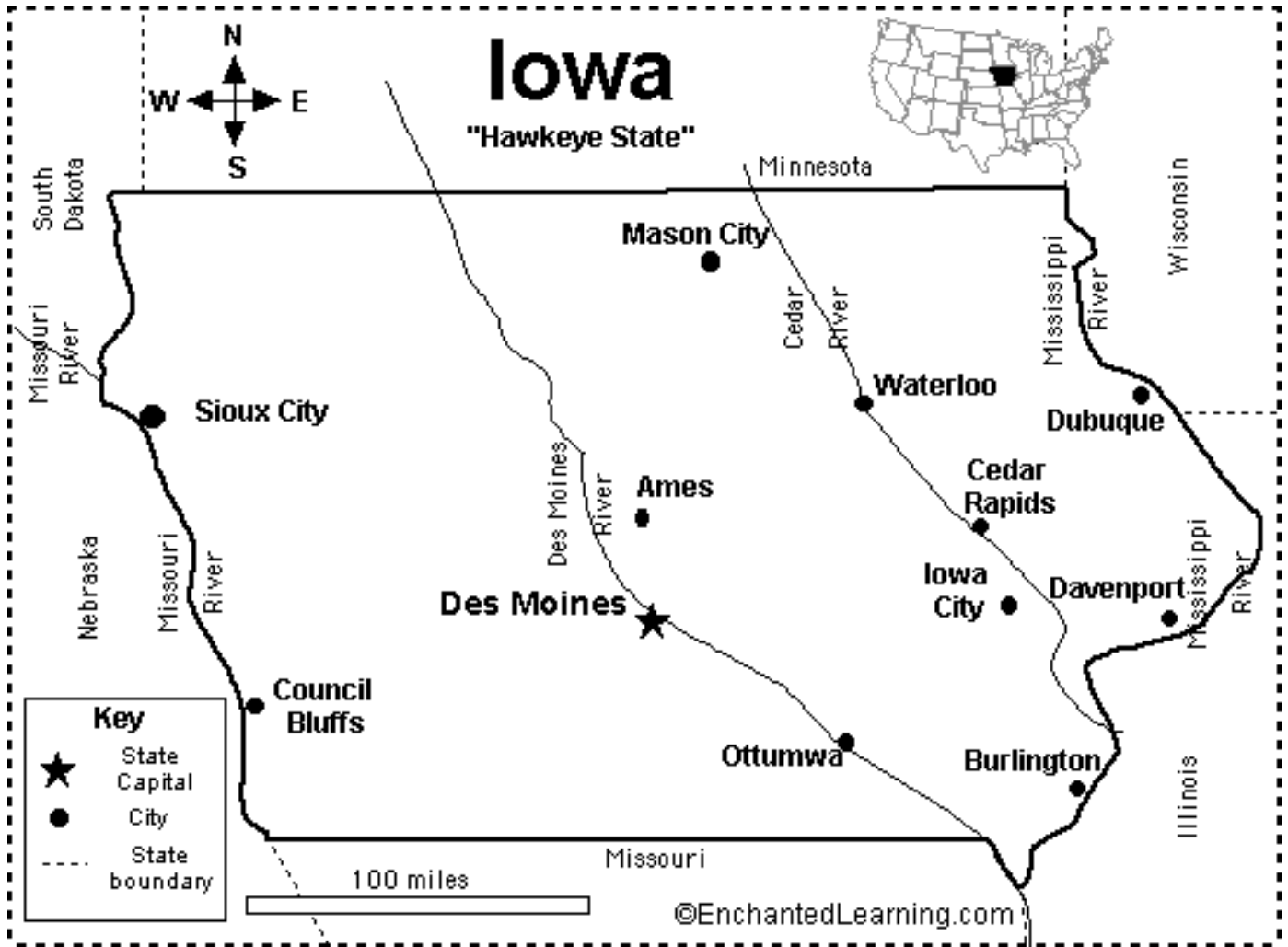
INDIANA

1. What is the capital of Indiana? _____
2. Which of the Great Lakes forms part of the northern border of Indiana?

3. Which state borders Indiana to the north? _____
4. Which state forms most of Indiana's eastern border? _____
5. Which state borders Indiana to the south? _____
6. Which state borders Indiana to the west? _____
7. What river forms the southern border of Indiana? _____
8. What river crosses Indiana from east to west and forms part of Indiana's western border?

9. What is the name of the large city in northwestern Indiana that is on the shores of a Great Lake? _____
10. Abraham Lincoln, the 16th President of the US, lived in Indiana for 14 years during his early life. This area is now called Lincoln City. In which part of Indiana is Lincoln City located: northeast, northwest, southeast, or southwest? _____

IOWA



IOWA

1. What is the capital city of Iowa? _____
2. What two states border Iowa on the east? _____ and

3. What state borders Iowa on the south? _____
4. What two states border Iowa on the west? _____ and

5. What state borders Iowa on the north? _____
6. What is the name of the river that forms Iowa's eastern border?

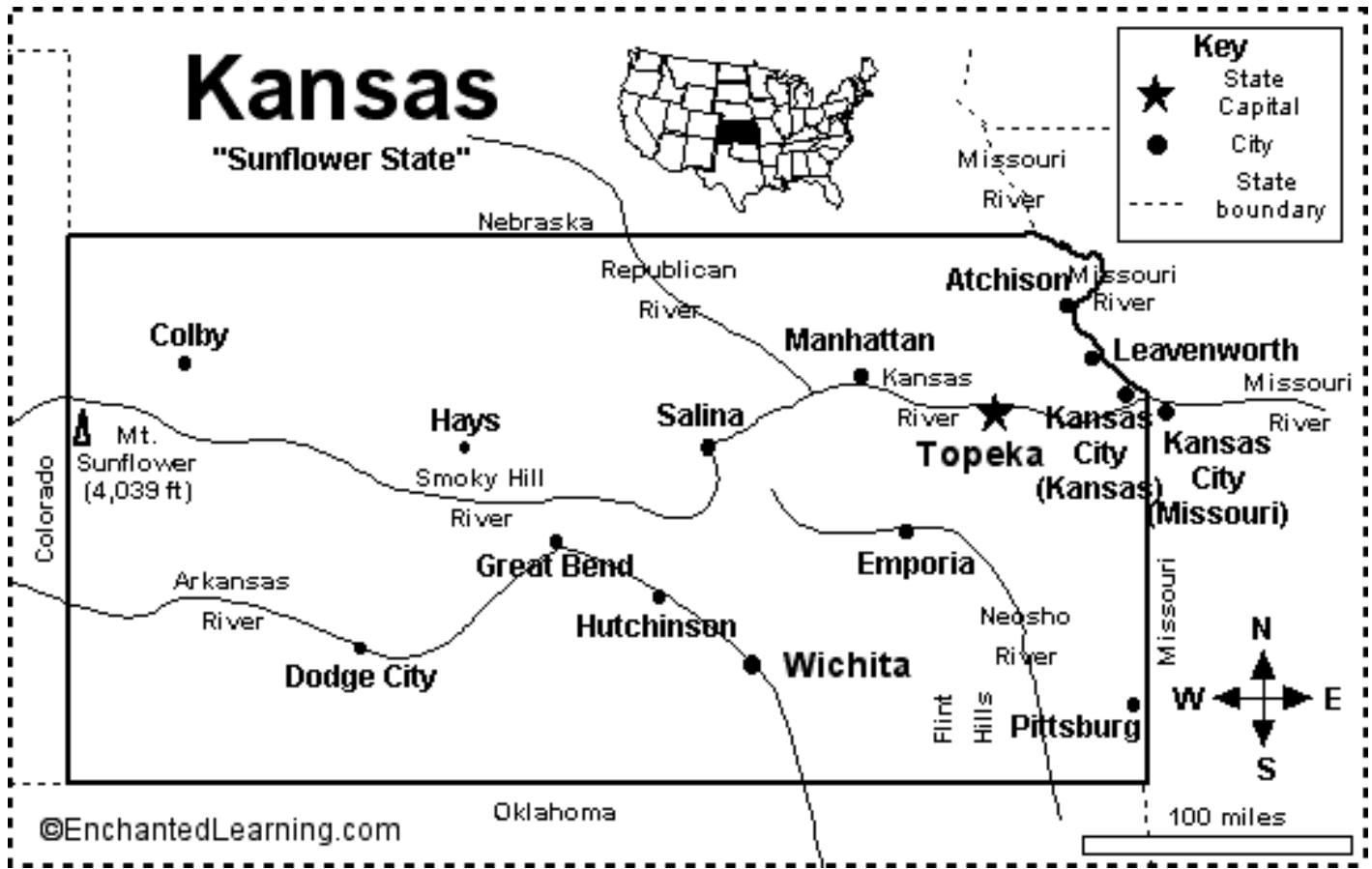
7. What is the name of the river that forms most of Iowa's western border?

8. What is the name of the river that flows by Cedar Rapids?

9. What is the name of the river that flows by Ottumwa?

10. Iowa is known for its rich farmland. In which part of the country is Iowa located:
northeast, southeast, southwest, northwest, or central?

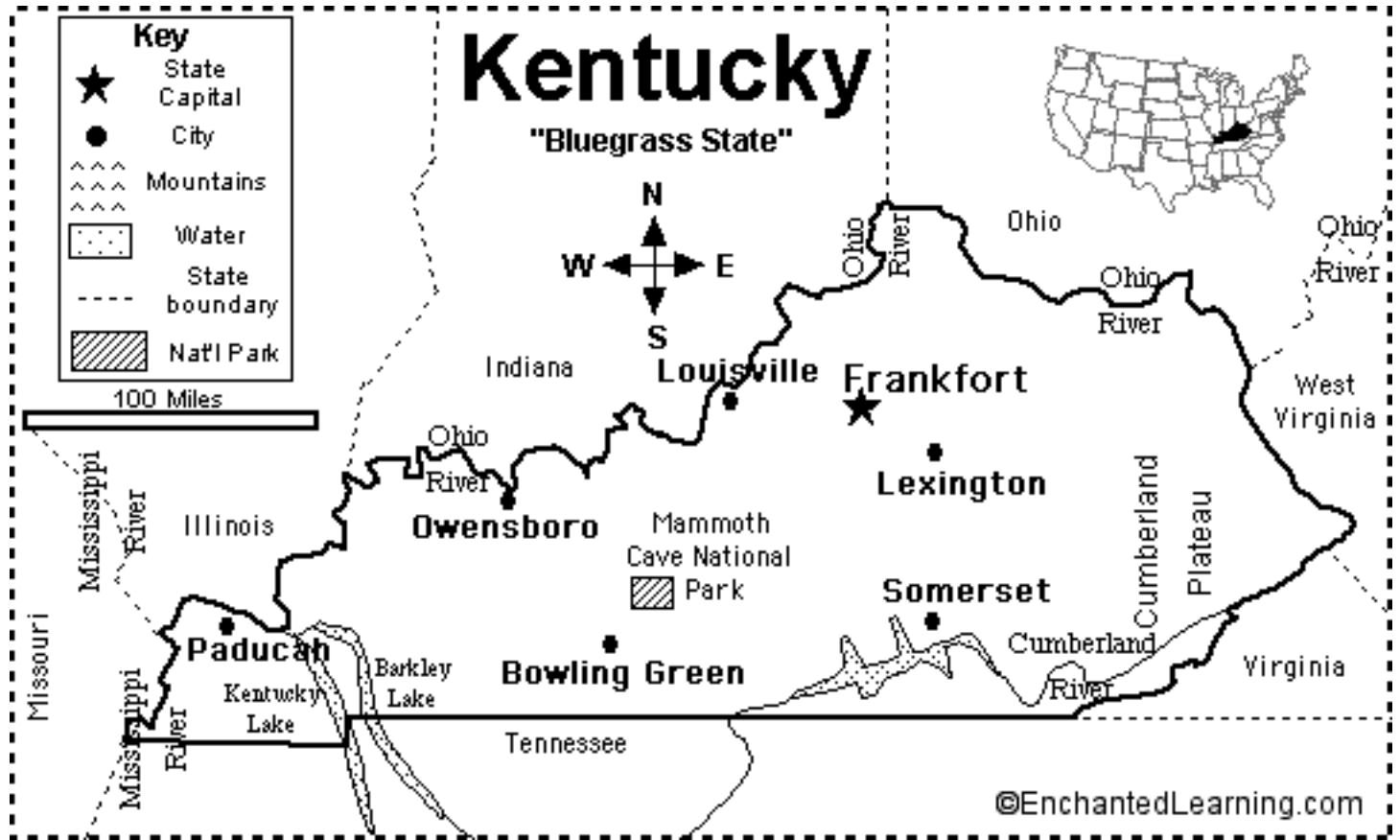
KANSAS



KANSAS

1. What is the capital of Kansas? _____
2. What state borders Kansas on the south? _____
3. What state borders Kansas on the east? _____
4. What state makes up most of Kansas' northern border? _____
5. What state borders Kansas on the west? _____
6. What river runs through Wichita? _____
7. What river runs through Salina? _____
8. What river forms the northeastern border of Kansas? _____
9. What is the name of the tallest peak in Kansas? _____
10. What is the name of the city in Kansas that is located where the Kansas River flows into the Missouri River? (There is also a larger city in Missouri, next to this city, that has the same name.)

KENTUCKY



KENTUCKY

1. What is the capital city of Kentucky? _____
2. What state borders Kentucky on the south? _____
3. What state borders Kentucky on the southeast? _____
4. What two states border Kentucky on the northeast? _____ and

5. What two states border Kentucky on the northwest? _____ and

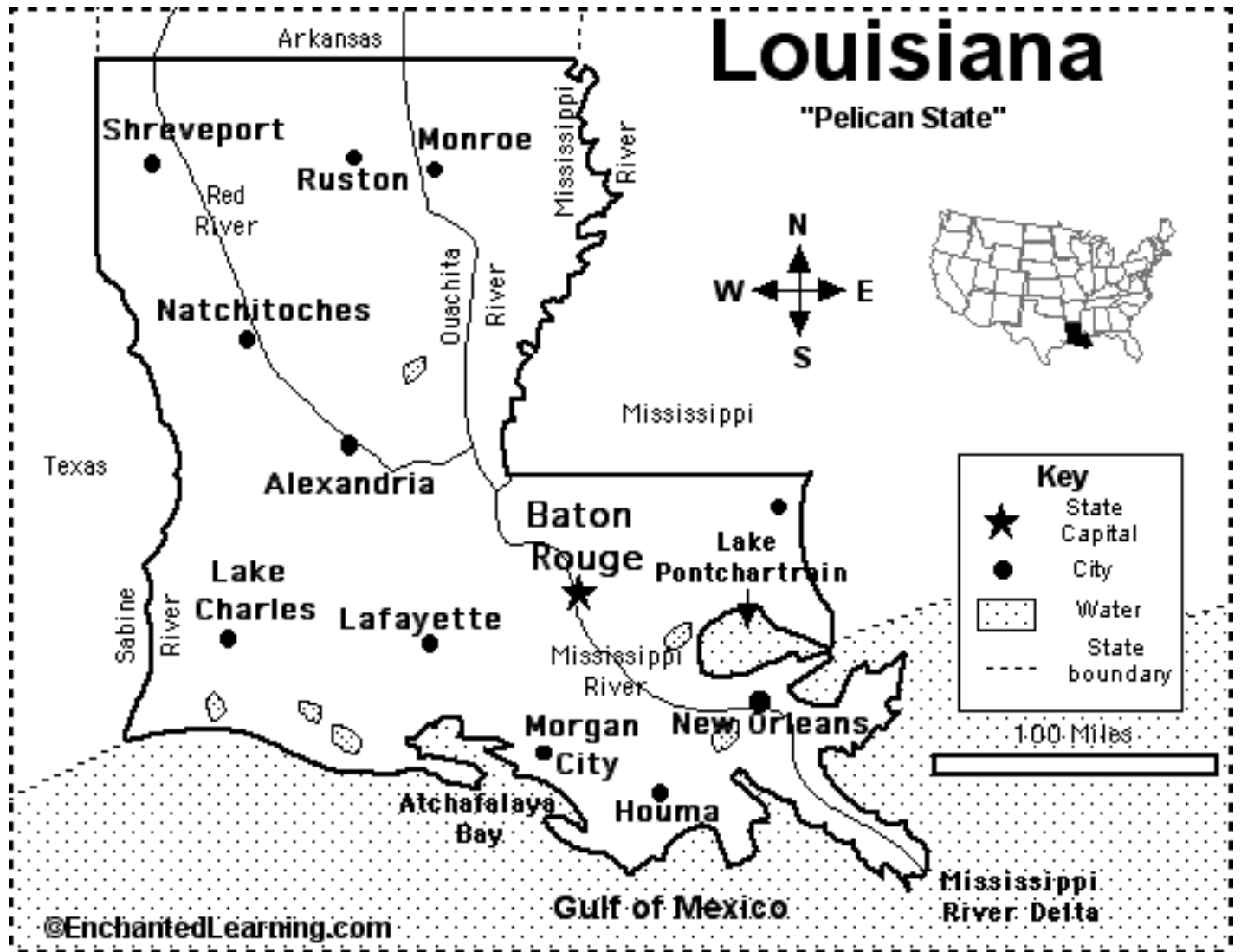
6. What is the name of the large river that flows across southeastern Kentucky?

7. What is the name of the river that forms Kentucky's northern border?

8. What is the name of the river that forms Kentucky's border with Missouri?

9. What are the name of the two large lakes in southwestern Kentucky?
_____ and _____
10. What is the name of the national park located in Kentucky?

LOUISIANA



LOUISIANA

1. What is the capital city of Louisiana? _____
2. What state borders Louisiana on the north? _____
3. What state borders Louisiana on the east? _____
4. What state borders Louisiana on the west? _____
5. What large body of water borders Louisiana on the south?

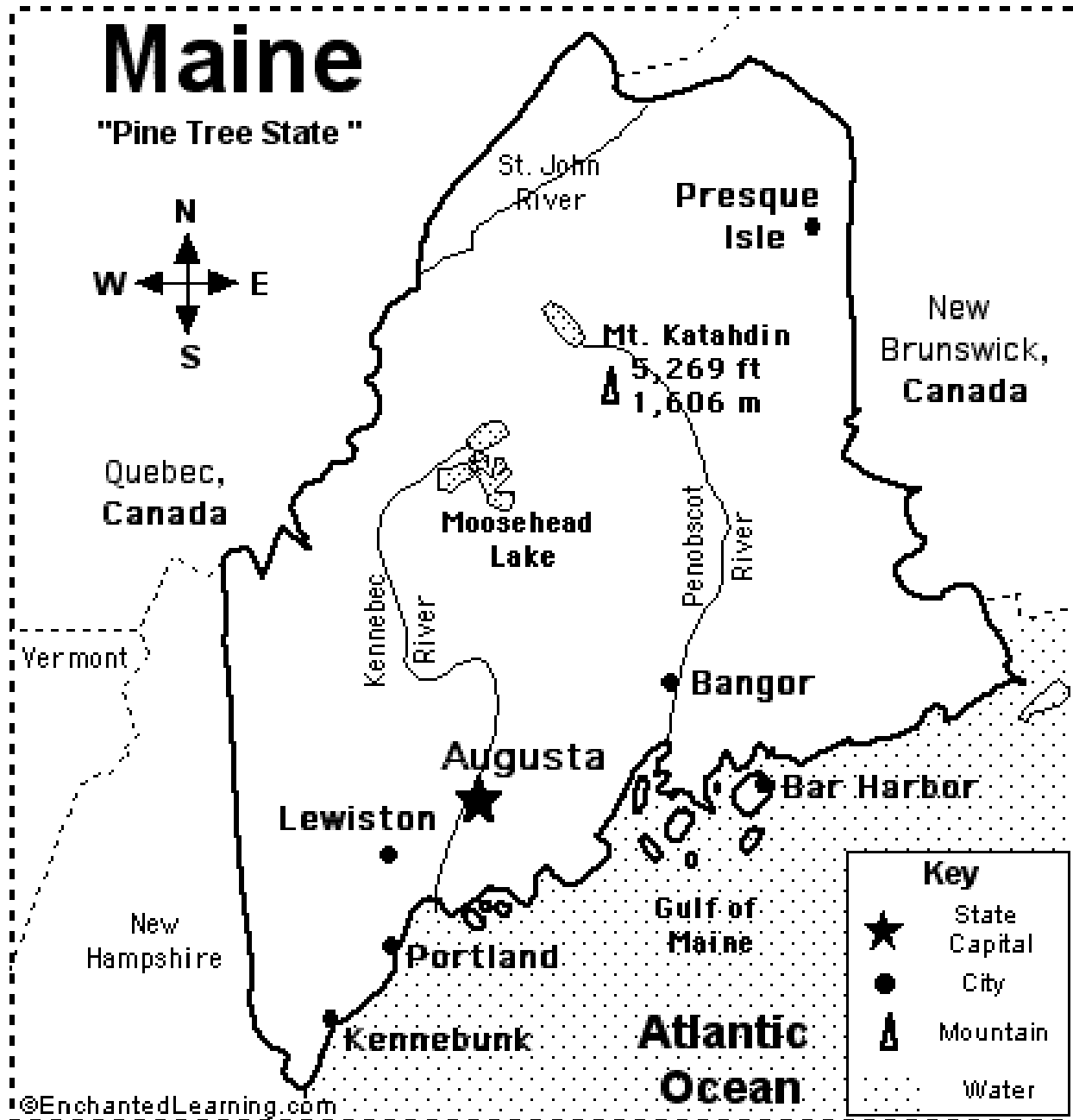
6. What is the name of the large river that forms part of Louisiana's eastern border and flows south through southeastern Louisiana? _____
7. What is the name of the river that forms part of Louisiana's western border?

8. What is the name of the large lake in southeastern Louisiana?

9. What is the name of the large city in northwestern Louisiana?

10. What is the name of the very large city in southeastern Louisiana that is near Lake Pontchartrain? _____

MAINE



MAINE

1. What is the capital city of Maine? _____
2. What country borders Maine on the north? _____
3. What Canadian province borders Maine on the northeast?

4. What Canadian province borders Maine on the northwest?

5. What US state borders Maine on the west? _____
6. What ocean borders Maine on the southeast? _____
7. What is the name of the tallest mountain in Maine? _____
8. What is the name of the large lake in north central Maine?

9. What is the name of the river that flows through Augusta? _____
10. What is the name of the river that flows through Bangor? _____

MARYLAND



MARYLAND

1. What is the capital city of Maryland? _____
2. What state borders Maryland on the north? _____
3. What two states border Maryland on the south? _____ and

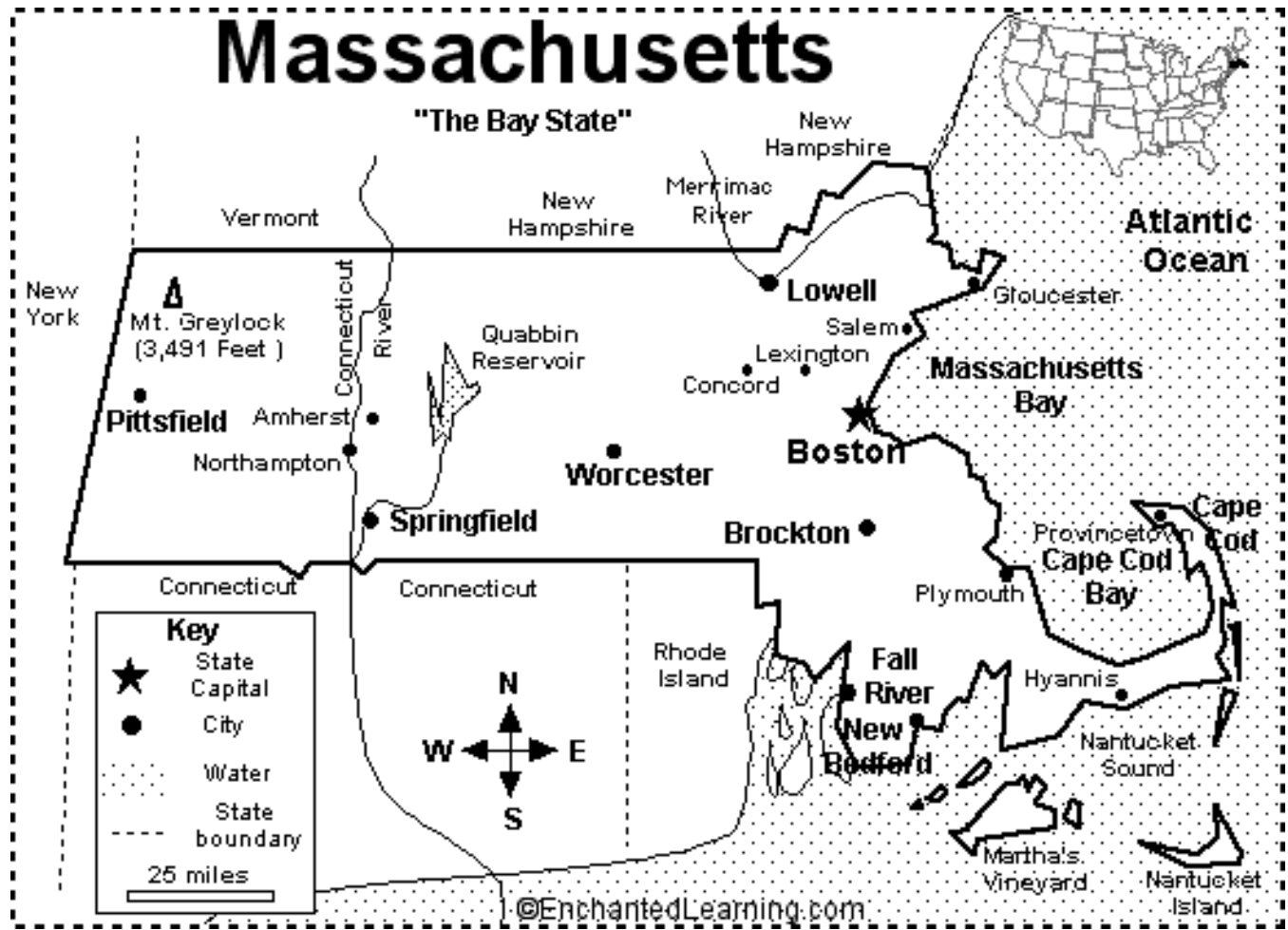
4. What state borders Maryland on the east? _____
5. A large body of water cuts deeply into Maryland, dividing Maryland into the flat Eastern Shore and the hilly Western Shore. What is this bay called? _____
6. What is the name of the large river that flows into the western part of this bay?

7. What is the name of the river that flows into the northern part of this bay?

8. This bay opens to which ocean? _____
9. The biggest city in Maryland is a major port in north-central Maryland. What is its name?

10. In which part of the USA is Maryland located: north, south, east, or west?

MASSACHUSETTS



MASSACHUSETTS

1. What is the capital of Massachusetts? _____
2. What two states border Massachusetts on the north? _____ and

3. What state borders Massachusetts on the west? _____
4. What two states border Massachusetts on the south? _____ and

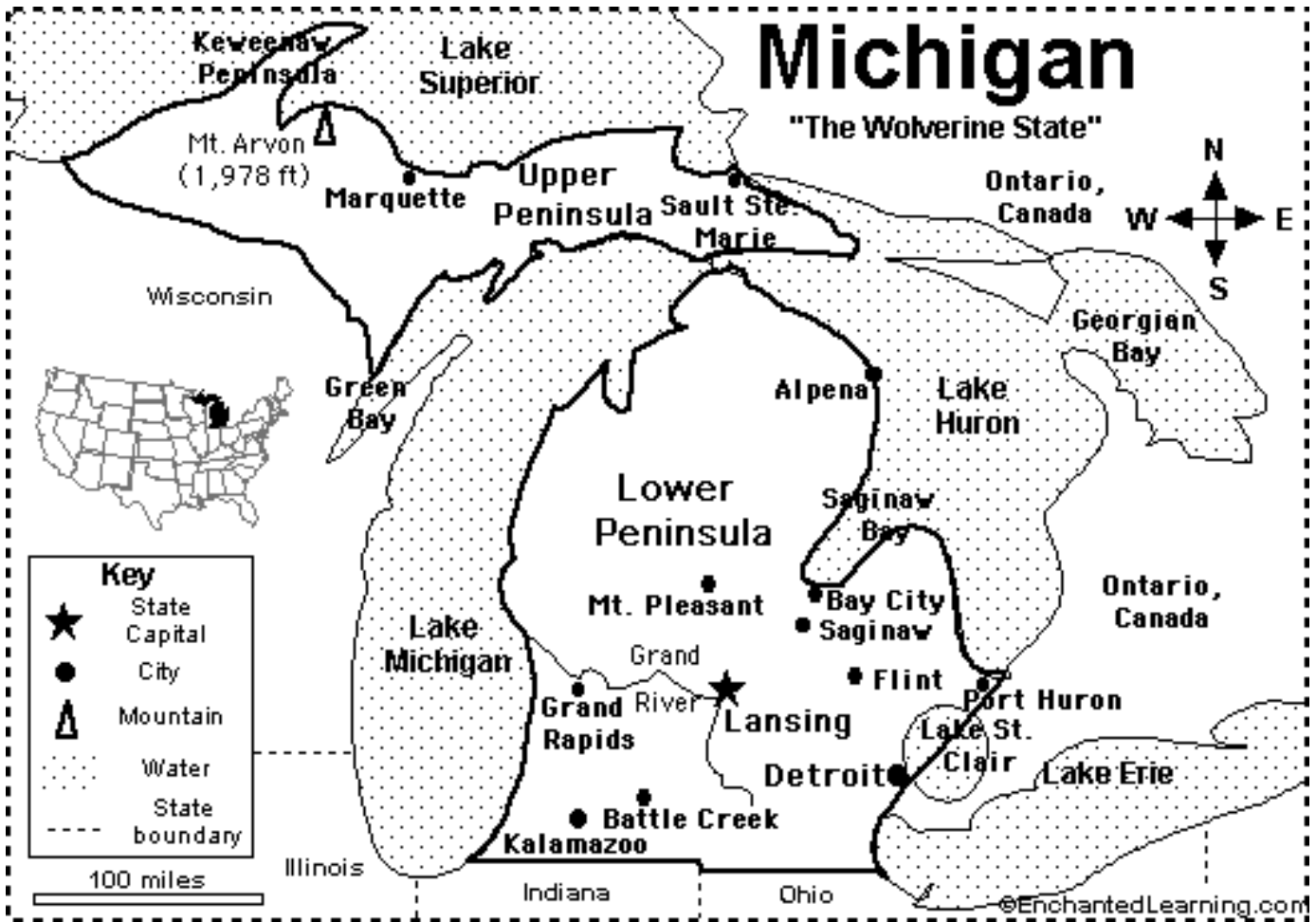
5. What ocean borders Massachusetts on the east? _____
6. What is the name of the river that runs north-south through west central Massachusetts?

7. What is the name of the large cape (a strip of land jutting into the sea) in southeastern
Massachusetts? _____
8. What is the name of the historic city in Massachusetts that is famous for its witchcraft trials? It is
located on the east coast between Boston and Gloucester. _____
9. During the Revolutionary War, on the night of April 18, 1775, Paul Revere rode northwest from
Boston to warn the people of approaching British troops. To which town did he ride? (It starts with an
LE.) _____
10. The Pilgrims' boat, the Mayflower, landed first at Provincetown, Cape Cod, and then at Plymouth
Rock, in what is now Plymouth, Massachusetts. In which part of Massachusetts did they land: the
northeast, southeast, northwest, or southwest? _____

MICHIGAN

Michigan

"The Wolverine State"



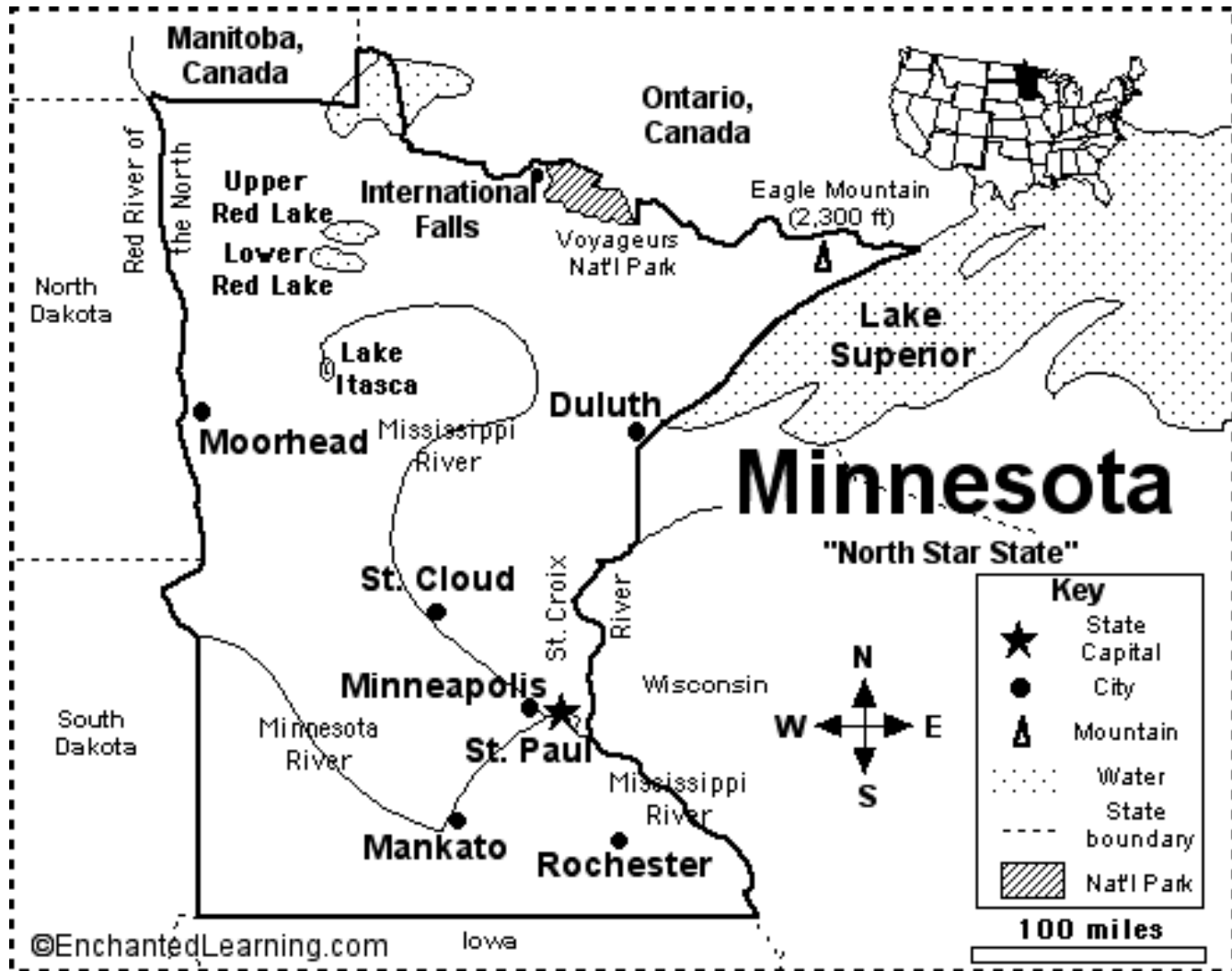
MICHIGAN

1. What is the capital of Michigan? _____
2. Which of the Great Lakes separates the lower peninsula of Michigan from most of the upper peninsula? _____
3. Which of the Great Lakes forms the northern border of the upper peninsula of Michigan?

4. Which of the two Great Lakes form most of the eastern border of the lower peninsula of Michigan?
_____ and _____
5. What US state borders the upper peninsula of Michigan? _____
6. What two US states border the lower peninsula of Michigan? _____
7. What country is just across the water from Michigan? _____
8. What is the name of the large bay on the eastern coast of Michigan (off Lake Huron)?

9. The Mackinac Bridge is a 5-mile-long suspension bridge that connects the upper and lower peninsulas of Michigan. Which of the two Great Lakes meet in this area? _____
and _____
10. Gerald R. Ford, the 38th president of the United States, grew up in Grand Rapids. What river runs by this city? _____

MINNESOTA



MINNESOTA

1. What is the capital of Minnesota? _____
2. Which country borders Minnesota to the north? _____
3. Which of the Great Lakes forms part of the northeastern border of Minnesota?

4. What US state borders Minnesota to the east? _____
5. What US state borders Minnesota to the south? _____
6. What two US states border Minnesota to the west? _____ and

7. What river forms the northwestern border of Minnesota? _____
8. What is the name of the large city near the southwestern end of Lake Superior?

9. Minnesota has more than 12,000 lakes; they were made as glaciers gouged the ground during the last Ice Age. One of these lakes, Lake Itasca, is the source of the biggest river in the USA. What is the name of this river? _____
10. What is the name of the national park in northern Minnesota? It was named for the French-Canadian canoemen-fur traders who were the first Europeans to live in this area.

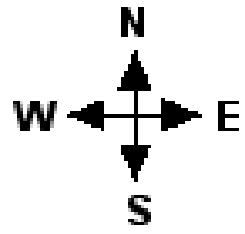
MISSISSIPPI

Mississippi

"Magnolia State"

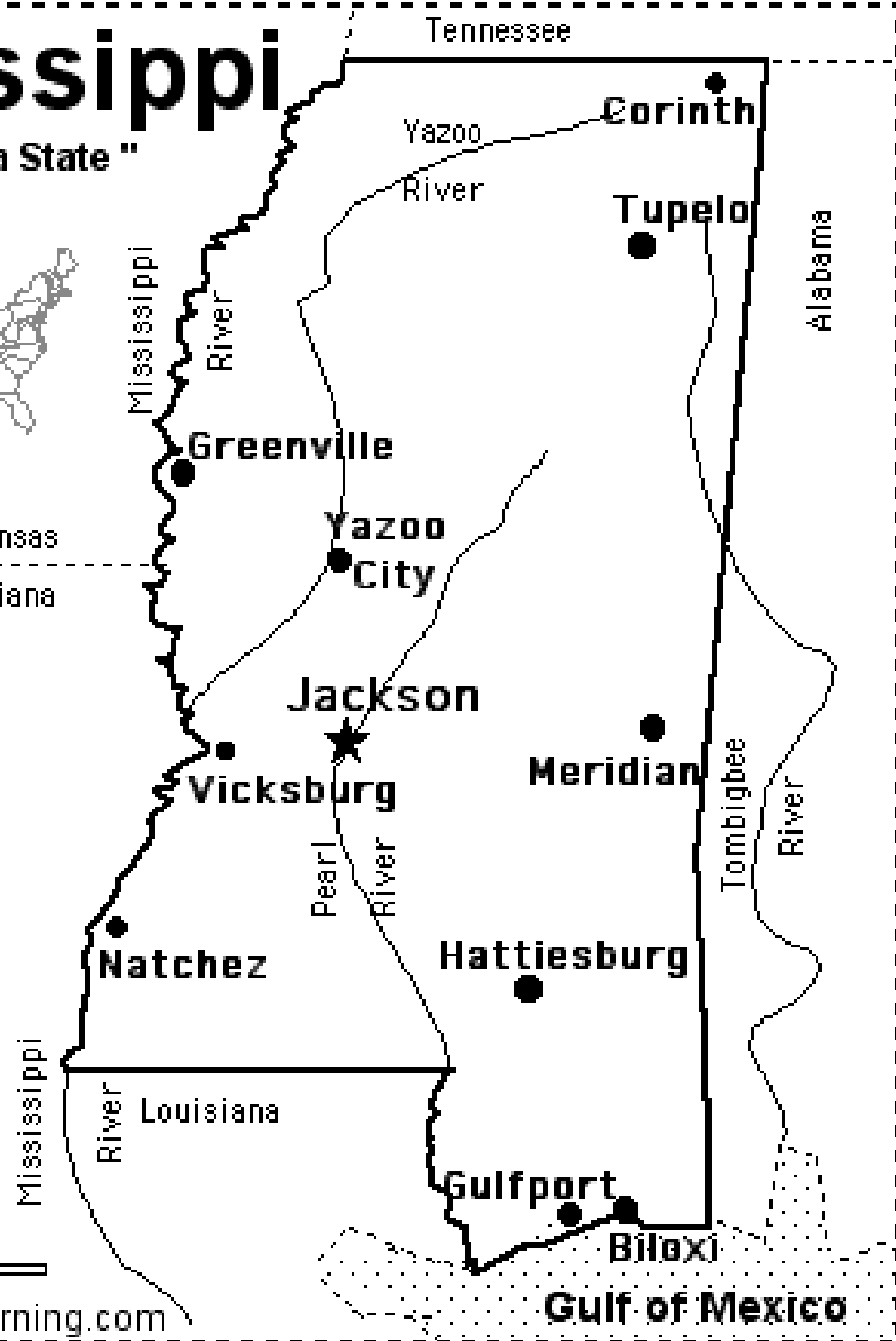


Arkansas
Louisiana



Key	
★	State Capital
●	City
---	Other state boundary
.....	Water

100 miles



MISSISSIPPI

1. What is the capital city of Mississippi? _____
2. What two states border Mississippi on the west? _____ and

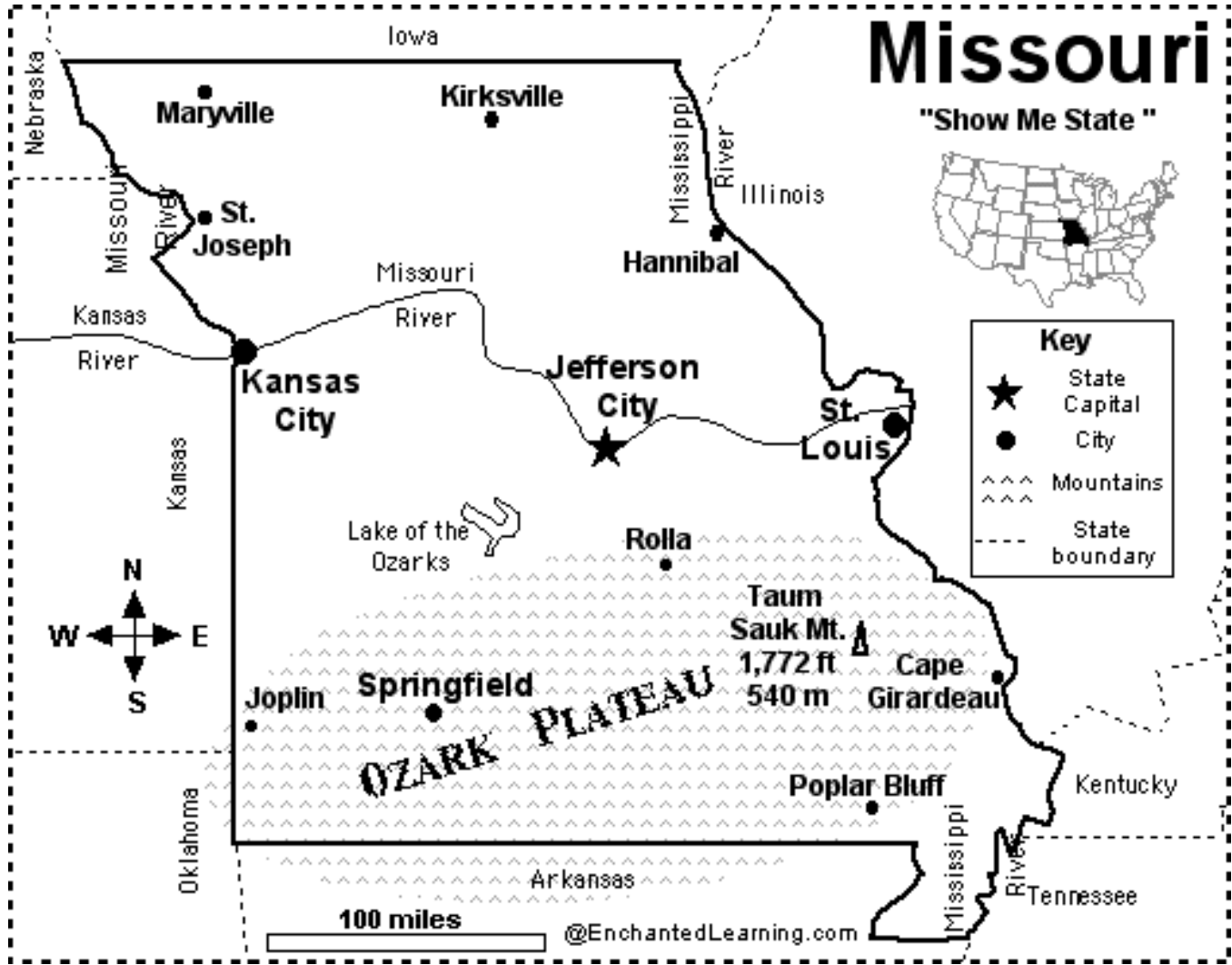
3. What state borders Mississippi on the north? _____
4. What state borders Mississippi on the east? _____
5. What large body of water borders Mississippi on the south? _____
6. What is the name of the river that forms much of Mississippi's western border?

7. What is the name of the river that flows by Yazoo City?

8. What is the name of the river that flows by Jackson?

9. What is the nickname of Mississippi? _____
10. In which part of the USA is Mississippi located: northeast, northwest, southeast, or southwest?

MISSOURI



MISSOURI

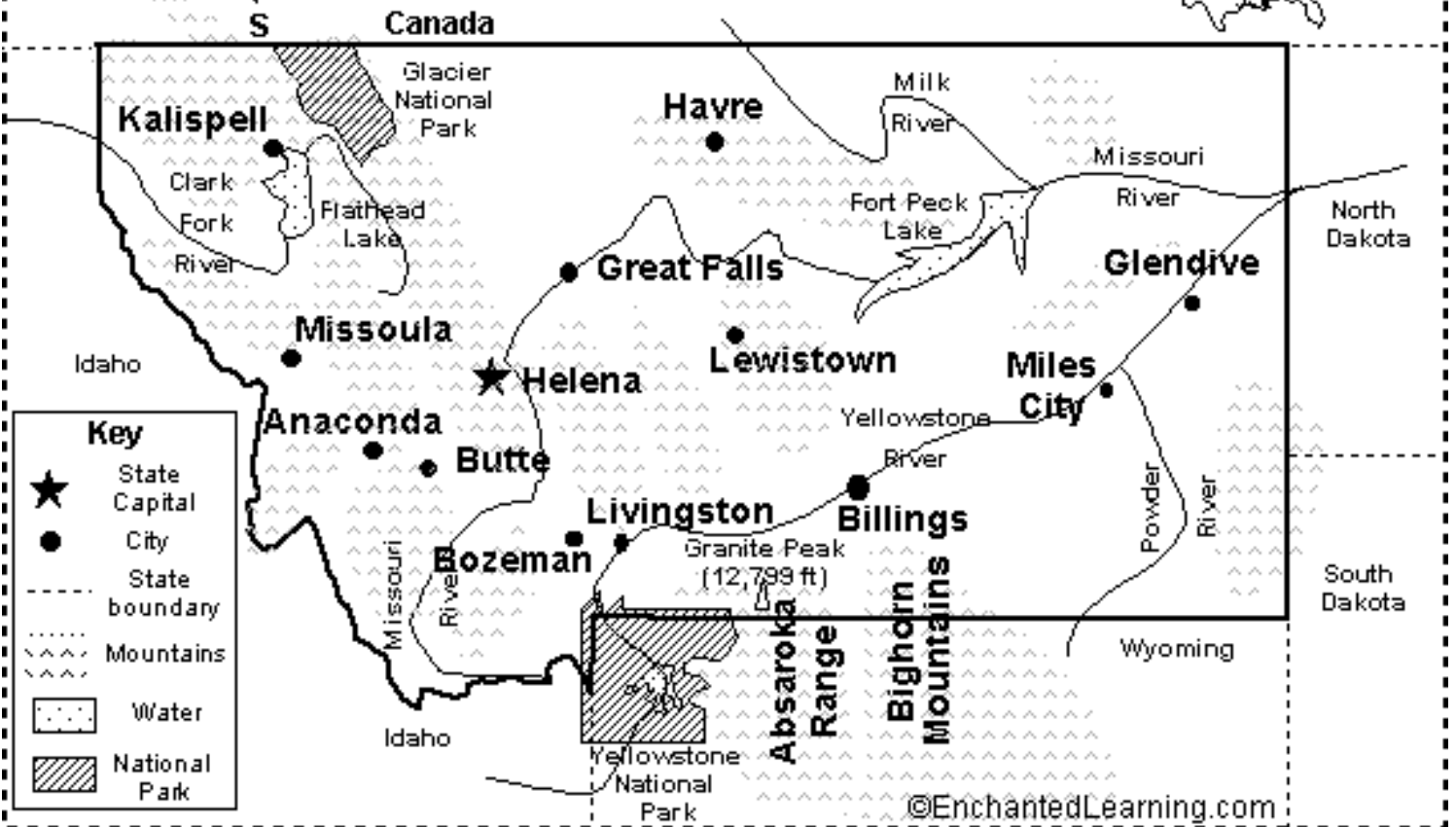
1. What is the capital city of Missouri? _____
2. What state borders Missouri on the north? _____
3. What state borders Missouri on the south? _____
4. What three states border Missouri on the east? _____,
_____, and _____
5. What three states border Missouri on the west? _____,
_____, _____
6. What is the name of the river that forms the northwestern border of Missouri and then flows west to east through the state? _____
7. What is the name of the river that forms the eastern border of Missouri?

8. The Ozarks are the oldest mountains in the USA; they have been worn down to rolling hills. In which part of Missouri are they located: north, south, east, or west? _____
9. What is the name of the Missouri city that is located where the Missouri and Mississippi Rivers meet? _____
10. What is the name of the highest point in Missouri?

Montana

Montana

"Treasure State"



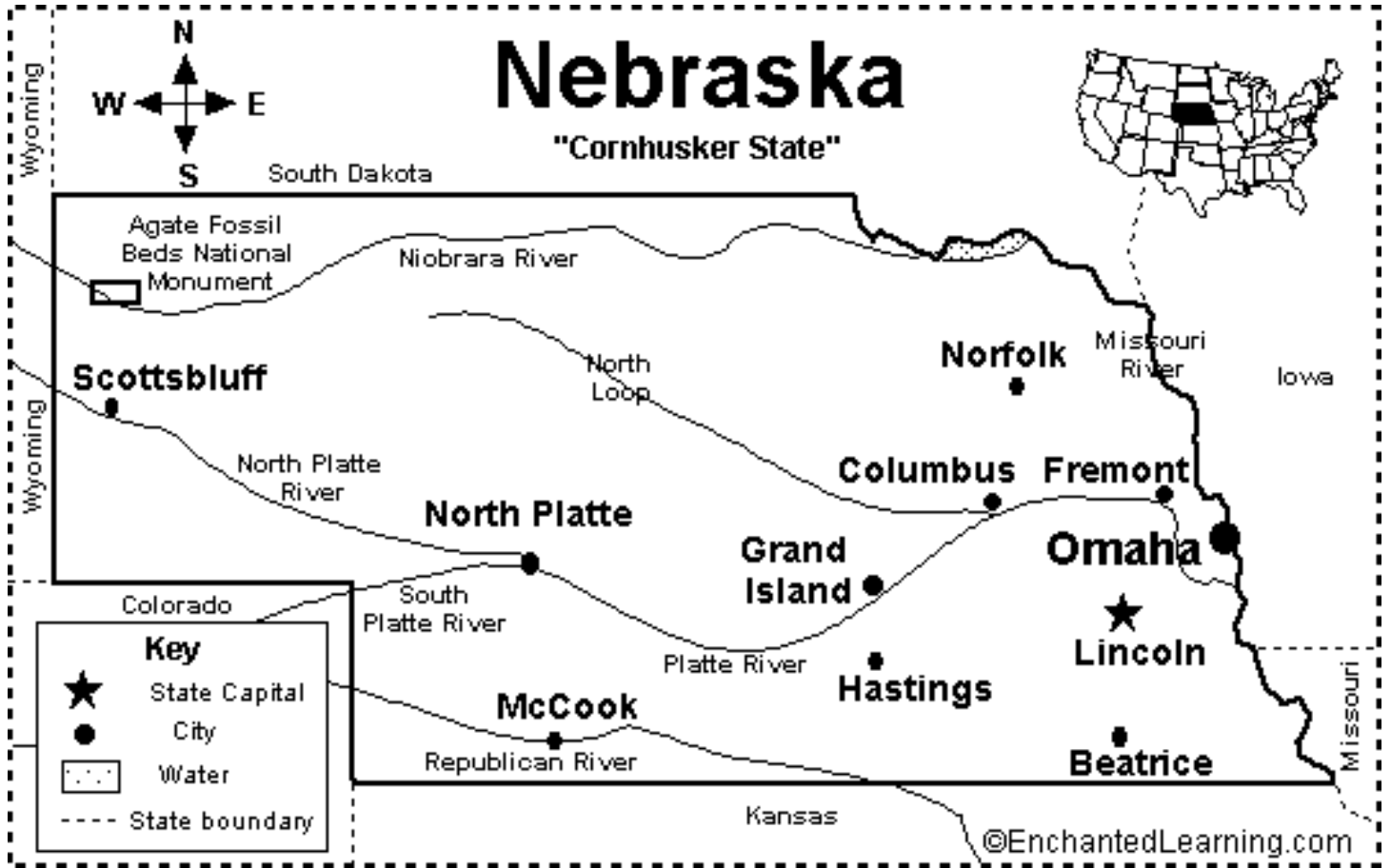
Montana

1. What is the capital of Montana? _____
2. What country borders Montana on the north? _____
3. What two states border Montana on the east? _____ and

4. What two states border Montana on the south? _____ and

5. What state borders Montana on the west? _____
6. What Montana river runs through Miles City? _____
7. Montana is the only state in the USA that has a triple divide, where water can flow into the Pacific, the Atlantic, or Hudson Bay. This divide is located at Triple Divide Peak, located in a National Park in northwestern Montana. What is the name of this Park? _____
8. What is the name of the large lake in northwestern Montana? _____
9. In 1876, Crazy Horse led Sioux and Cheyenne Indians in the defeat of Lt. Col. George A. Custer and his cavalry troops at Little Bighorn, in Montana's Bighorn Mountains. This area is also rich in dinosaur fossils. Which Montana city is roughly north of this area? _____
10. The tallest mountain in Montana is 12,799 feet tall, and is in the Absaroka Range. What is its name?

NEBRASKA



NEBRASKA

1. What is the capital of Nebraska? _____
2. What state borders Nebraska on the north? _____
3. What two states border Nebraska on the east? _____ and _____
4. What two states border Nebraska on the south? _____ and

5. What two states border Nebraska on the west? _____ and

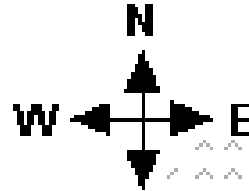
6. What river forms the eastern border of Nebraska? _____
7. What Nebraska city is located where the North and South Platte Rivers meet?

8. What river runs through McCook, Nebraska? _____
9. What river runs west-east through the northern part of Nebraska? _____
10. What is the largest city in Nebraska? _____

NEVADA

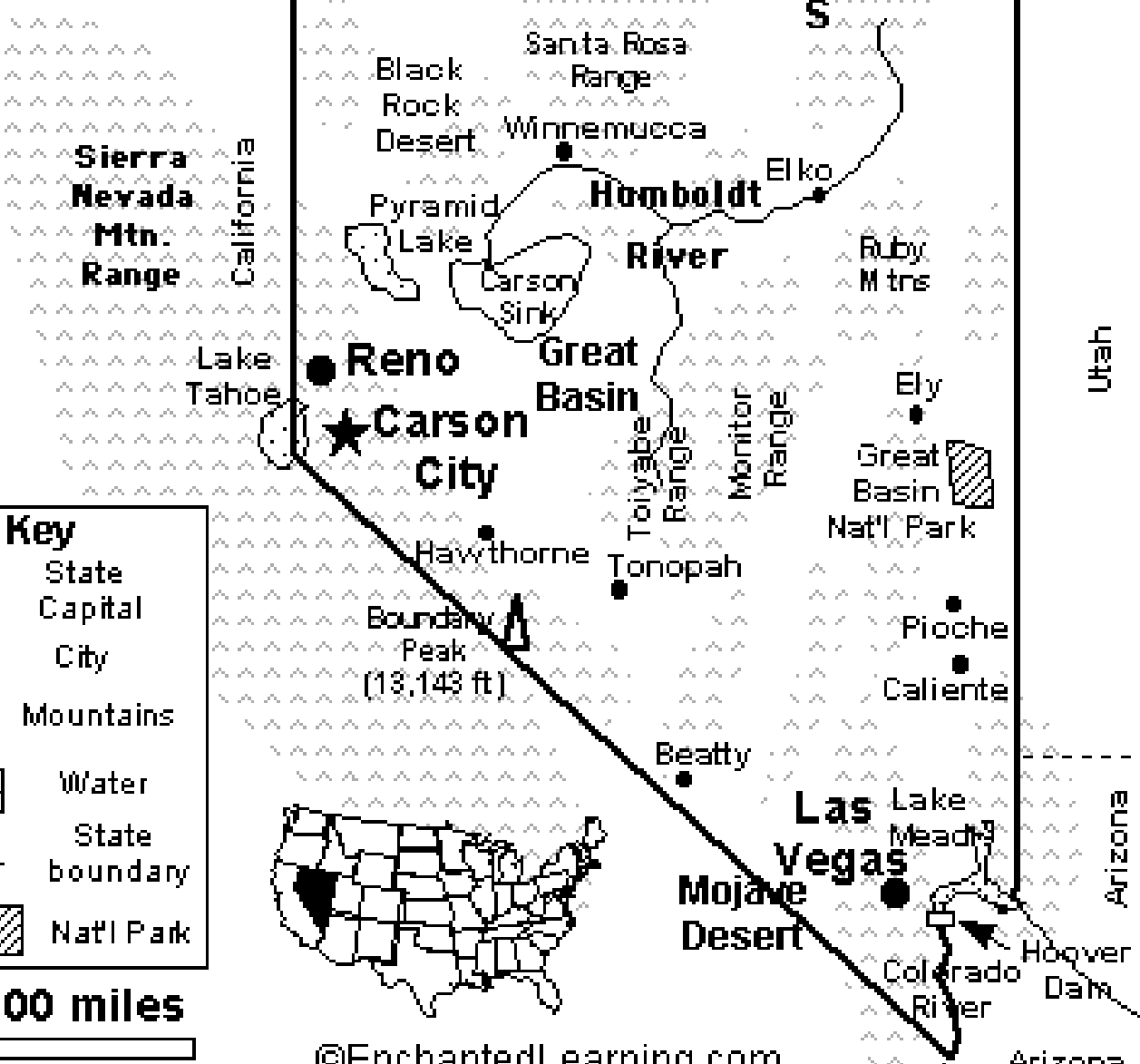
Nevada

"The Silver State"



Oregon

Idaho



Key

- ★ State Capital
- City
- ^^^ Mountains
- Water
- State boundary
- Nat'l Park

100 miles



©EnchantedLearning.com

NEVADA

1. What is the capital of Nevada? _____
2. What two states border Nevada on the north? _____ and

3. What two states border Nevada on the east? _____ and

4. What state borders Nevada on the south and west? _____
5. What is the name of the river that runs from northeastern Nevada through Winnemucca?

6. What is the name of the dam on the Colorado River along the Arizona-Nevada Border?

7. What is the name of the man-made lake that was formed by this dam?

8. What is the name of the large city in southeastern Nevada? _____
9. What is the name of the National Park in eastern Nevada?

10. What is the nickname of Nevada?

NEVADA

NEW HAMPSHIRE

New Hampshire

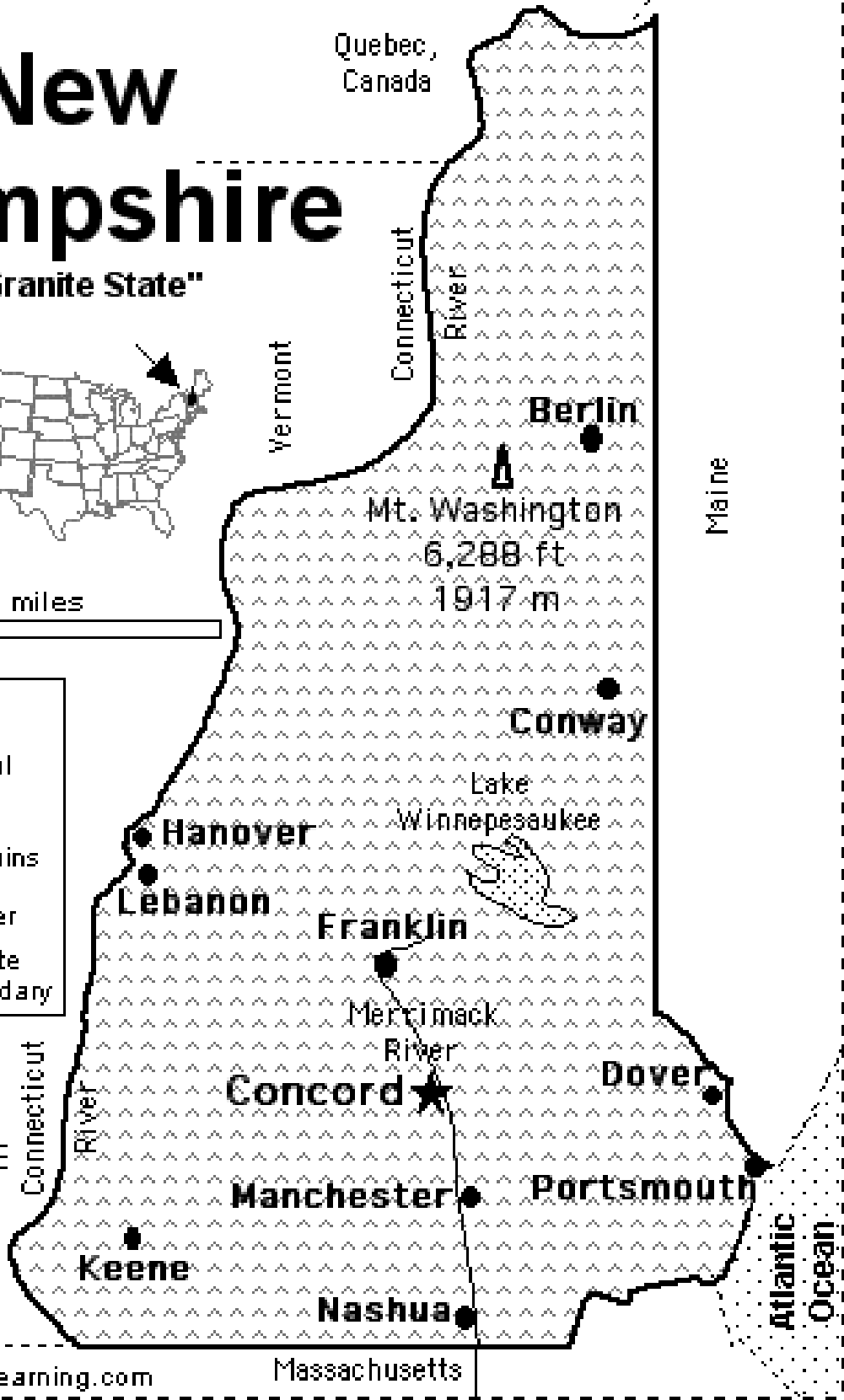
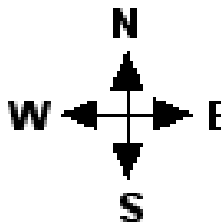
"Granite State"



50 miles

Key

- ★ State Capital
- City
- ^^^ Mountains
- ... Water
- - - State boundary



NEW HAMPSHIRE

1. What is the capital city of New Hampshire? _____
2. What state borders New Hampshire on the east? _____
3. What state borders New Hampshire on the south? _____
4. What state borders New Hampshire on the west? _____
5. What country borders New Hampshire on the north? _____
6. What is the name of the large body of water off southeastern New Hampshire?

7. What is the name of the river that flows by Manchester?

8. What is the name of the large lake in New Hampshire between Conway and Franklin?

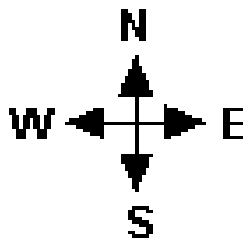
9. What is the river that forms New Hampshire's western border?

10. The tallest point in New Hampshire is Mount Washington in the White Mountains. Is it north, south, east, or west of Berlin, New Hampshire? _____

NEW JERSEY

New Jersey

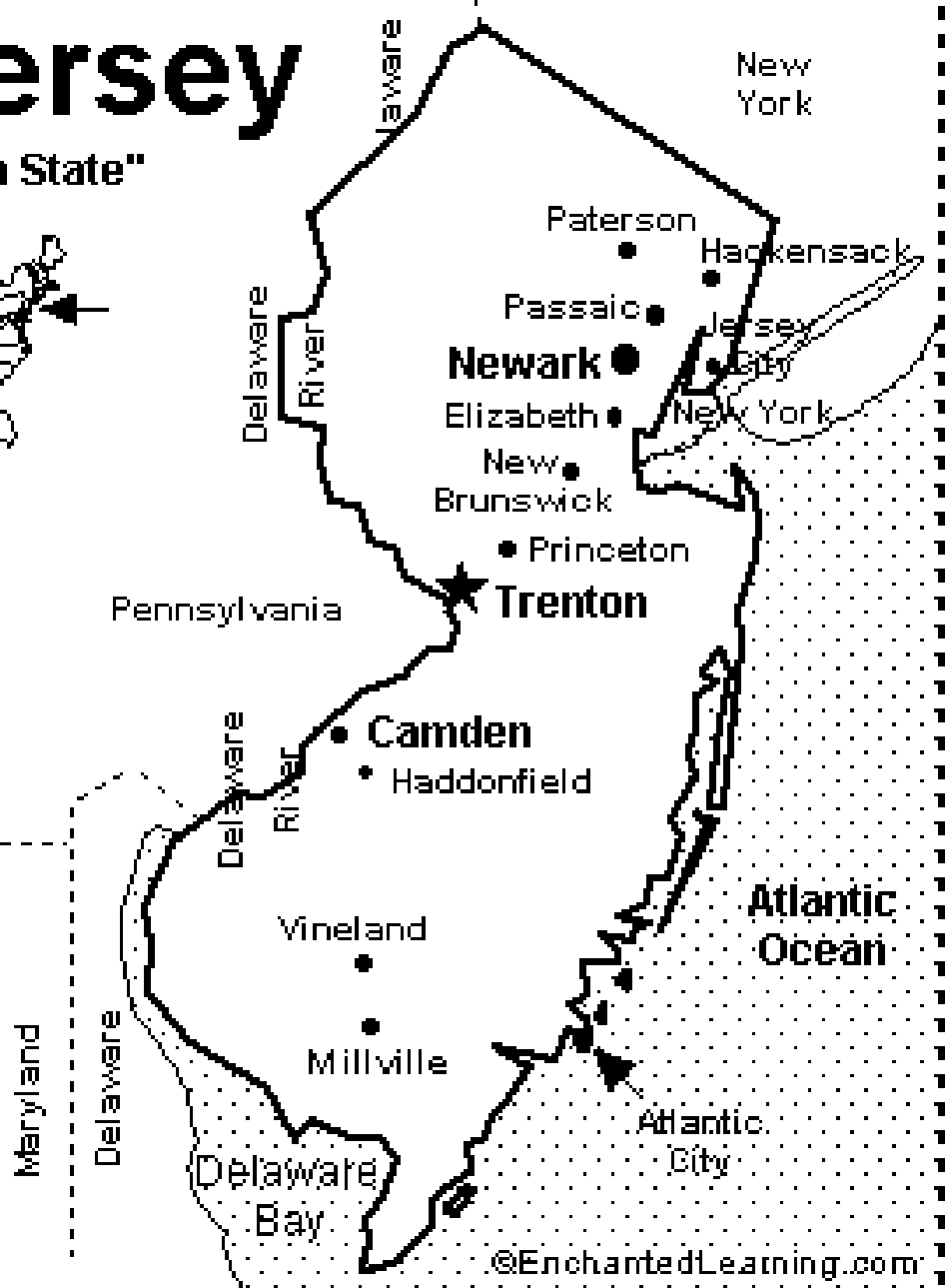
"The Garden State"



Key

- ★ State Capital
- City
- ⋯ Water
- - - State boundary

25 miles



NEW JERSEY

1. What is the capital of New Jersey? _____
2. Which state borders New Jersey on the northeast? _____
3. What two states border New Jersey on the west? _____ and

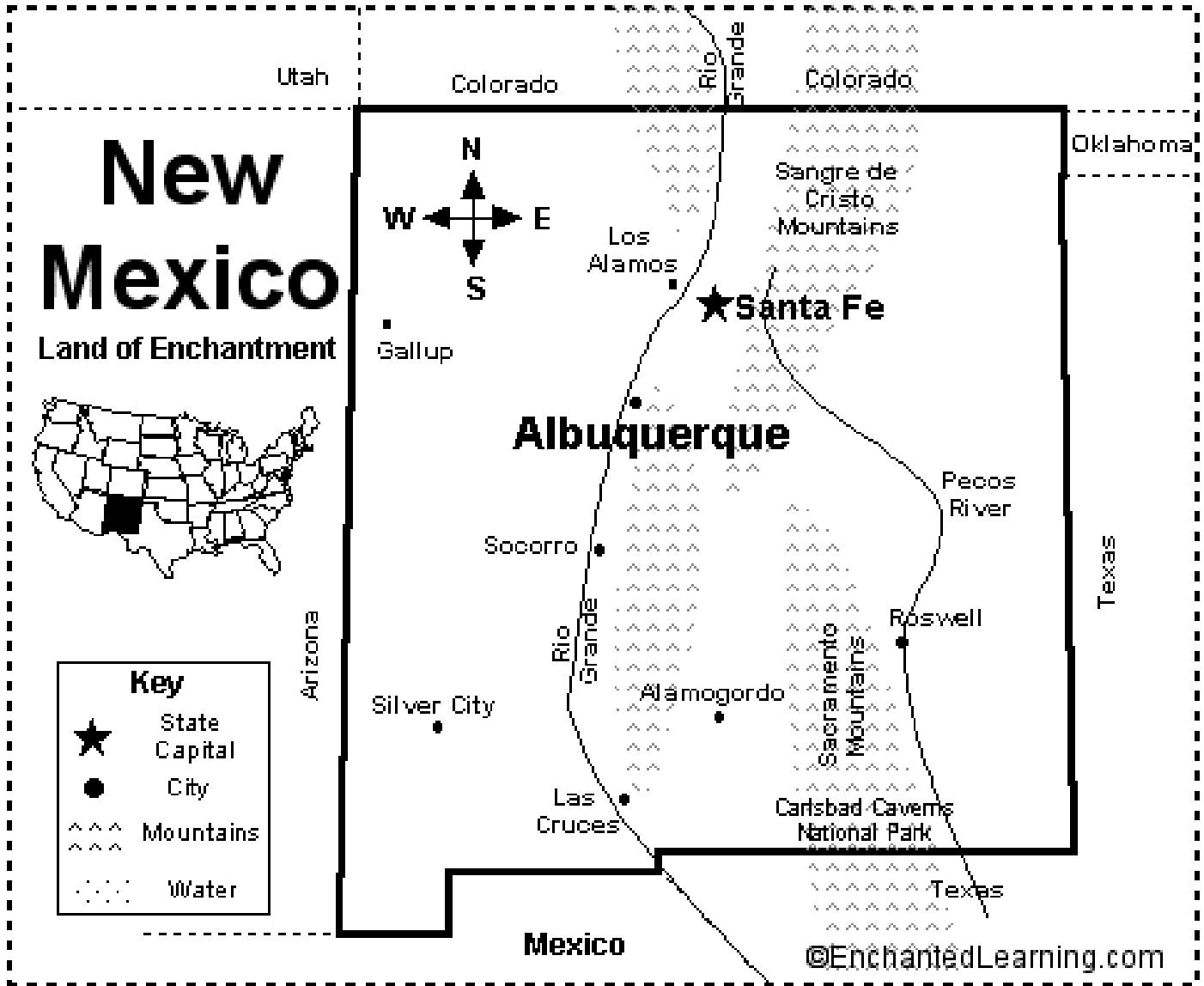
4. What ocean borders New Jersey on the southeast? _____
5. What is the name of the bay on the southwestern shore of New Jersey?

6. On Christmas night in 1776, George Washington crossed a river near Trenton and defeated soldiers fighting for the British. This river forms the western border of New Jersey. What is the name of this river? _____
7. What is the name of the resort city on the southeast shore of New Jersey?

8. Some of the first dinosaur fossils in the USA were found in Haddonfield, New Jersey. Which large New Jersey city is close to Haddonfield? _____
9. In which part of the USA is New Jersey located: northeast, southeast, northwest, or southwest?

10. What is New Jersey's nickname? _____

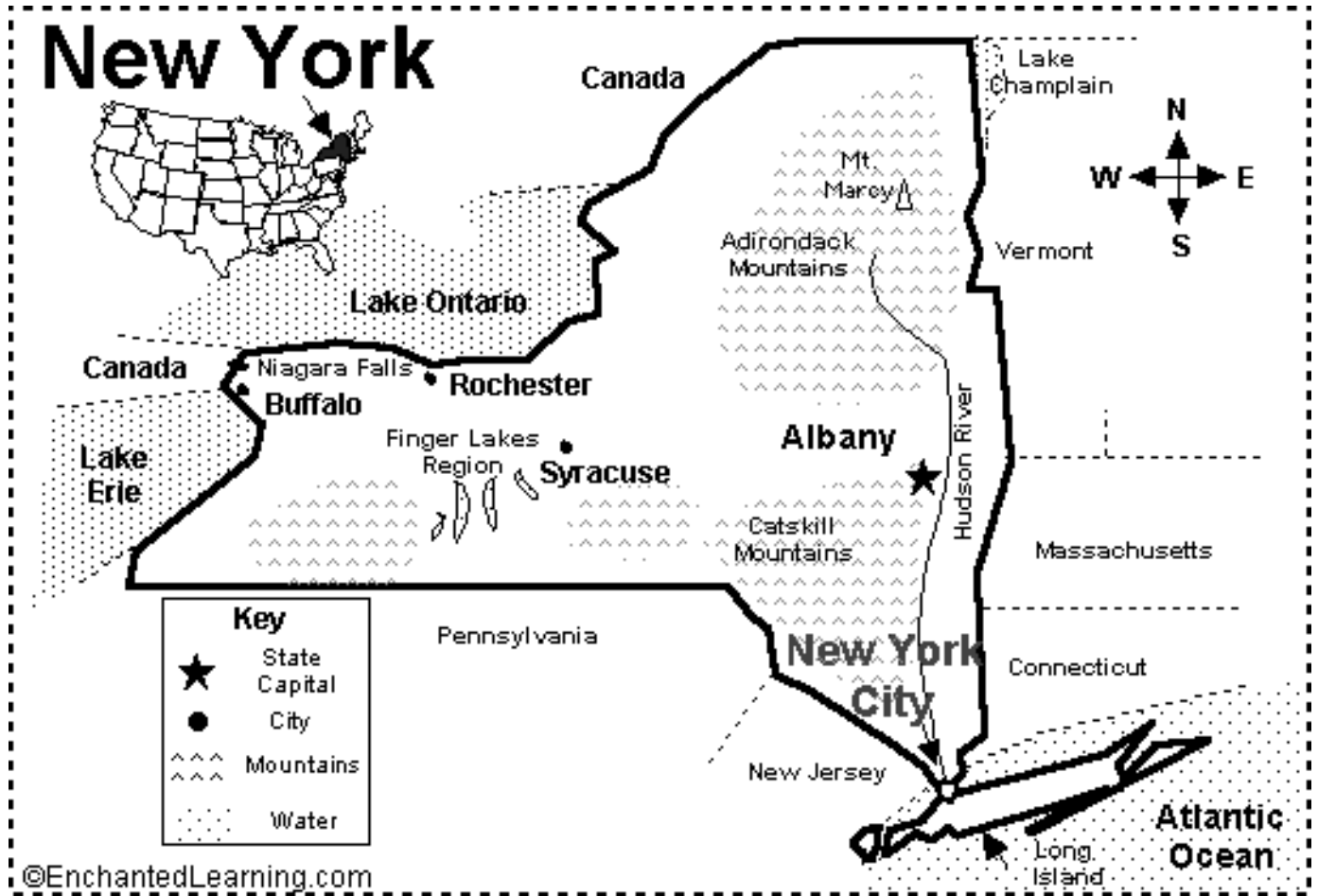
NEW MEXICO



NEW MEXICO

1. What is the capital of New Mexico? _____
2. Which country borders New Mexico? _____
3. What is the name of the large river that runs north/south all the way through New Mexico? _____
4. What state borders New Mexico on the west? _____
5. What state borders New Mexico on the north? _____
6. What state just touches New Mexico at its northwest corner (at the famous "Four Corners," the point where four states meet)? _____
7. What 2 states border New Mexico on the east? _____ and _____
8. What is the largest city in New Mexico? _____
9. Name two mountain ranges in New Mexico. _____ and _____
10. What is the name of the National Park in southeastern New Mexico?

NEW YORK



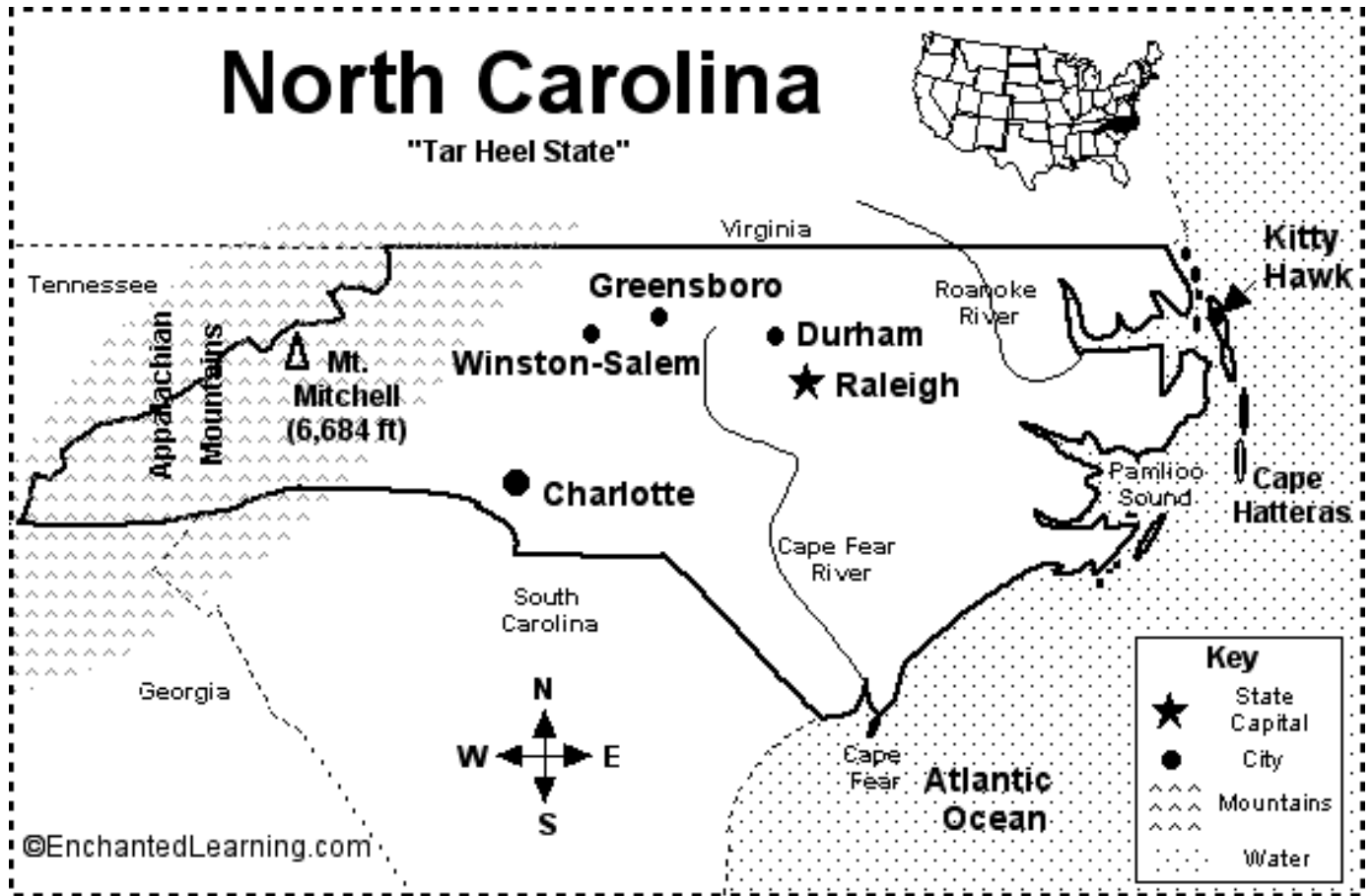
NEW YORK

1. What is the capital of New York State? _____
2. Two of the Great Lakes border New York. What are they? _____
and _____
3. Which country borders New York? _____
4. Which ocean borders New York? _____
5. What is the name of the biggest river in New York state? _____
6. Name two mountain ranges in New York. _____ and

7. Name a large waterfall in western New York. _____
8. Name the 2 states that border New York to the south. _____ and

9. Name the 3 states that border New York to the east. _____,
_____ and _____
10. What is the name of the huge city at the southeastern corner of New York?

NORTH CAROLINA



NORTH CAROLINA

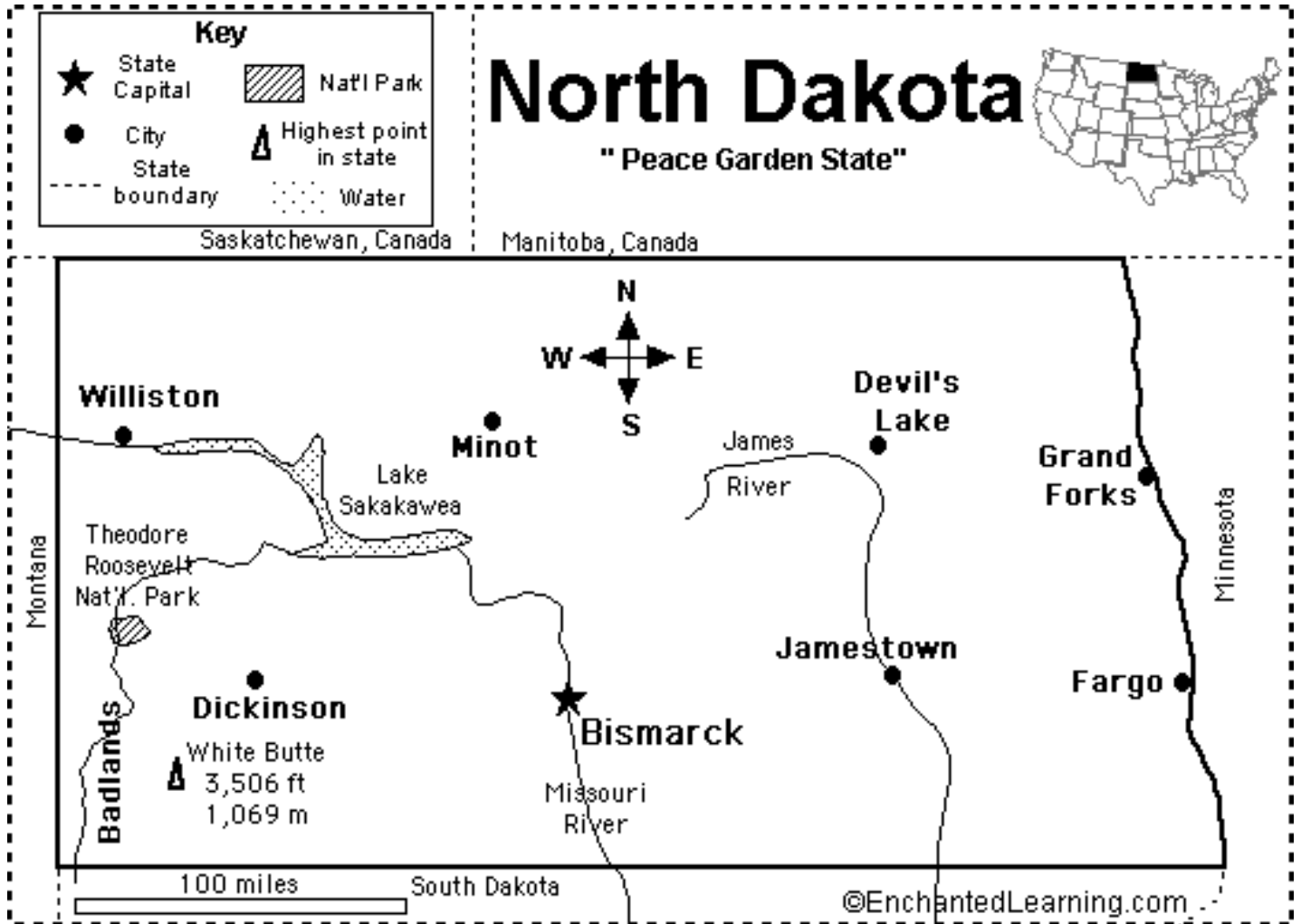
1. What is the capital of North Carolina? _____
2. What ocean borders North Carolina on the east? _____
3. What state borders North Carolina on the north? _____
4. What state borders North Carolina on the west? _____
5. What two states border North Carolina on the south? _____ and

6. Name a mountain range located in the western part of North Carolina.

7. What is the name of the tallest mountain in North Carolina? _____
8. Name two rivers in North Carolina. _____ and _____
9. Name the town from which the Wright brothers successfully flew the world's first airplane in 1903. It is located on an island off the coast of northeastern North Carolina.

10. What is the nickname of North Carolina? _____

NORTH DAKOTA



NORTH DAKOTA

1. What is the capital city of North Dakota? _____
2. What state borders North Dakota on the west? _____
3. What state borders North Dakota on the south? _____
4. What state borders North Dakota on the east? _____
5. What country borders North Dakota on the north? _____
6. What is the name of the National Park in western North Dakota?

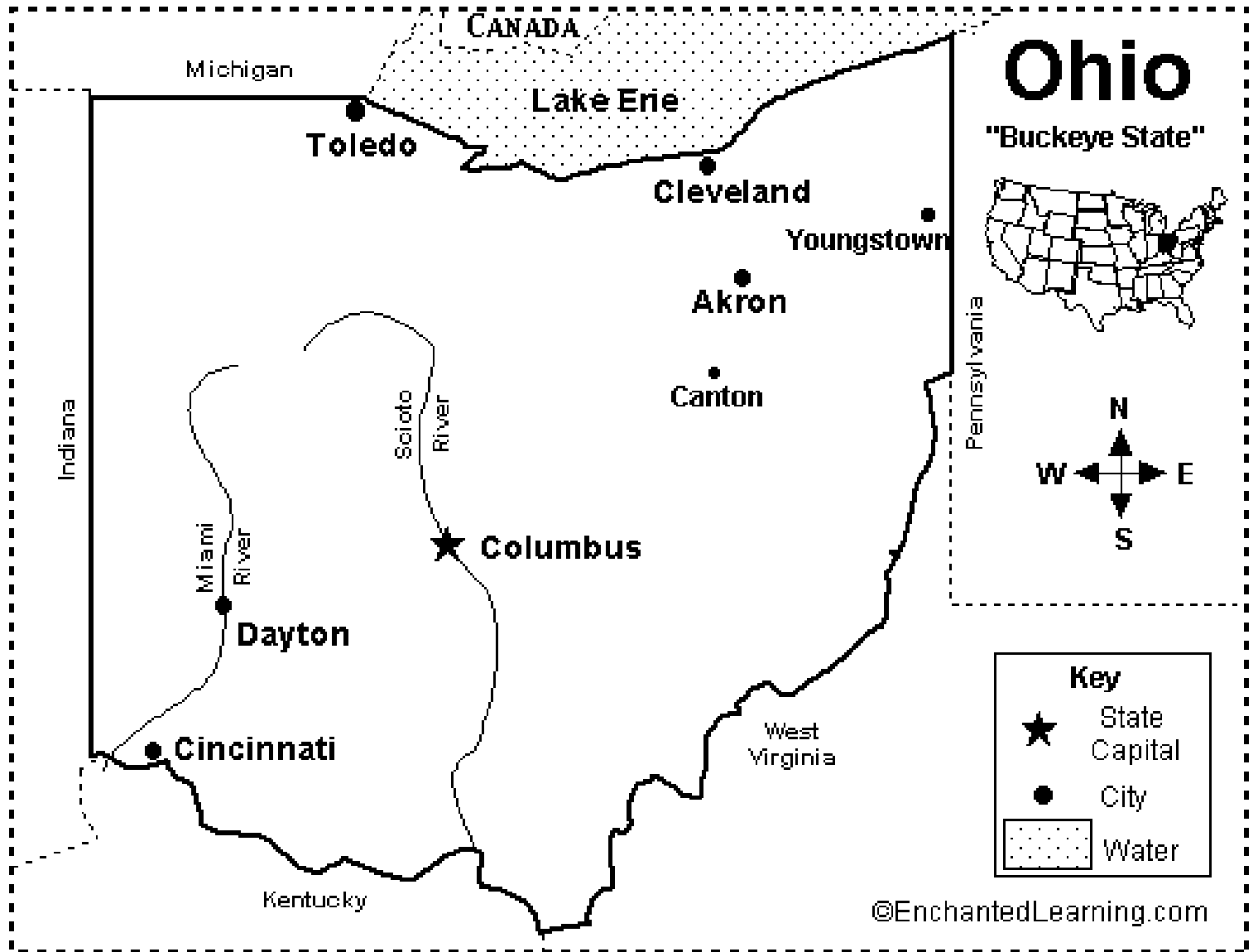
7. What is the name of the river that runs through Bismarck?

8. The Badlands are a barren area with eroded rock layers and exposed fossils (including dinosaurs).
Where are the Badlands located in North Dakota: the northeast, northwest, southeast, or southwest?

9. What is the name of the long, winding lake located in western North Dakota?

10. What is the name of the highest point in North Dakota?

OHIO



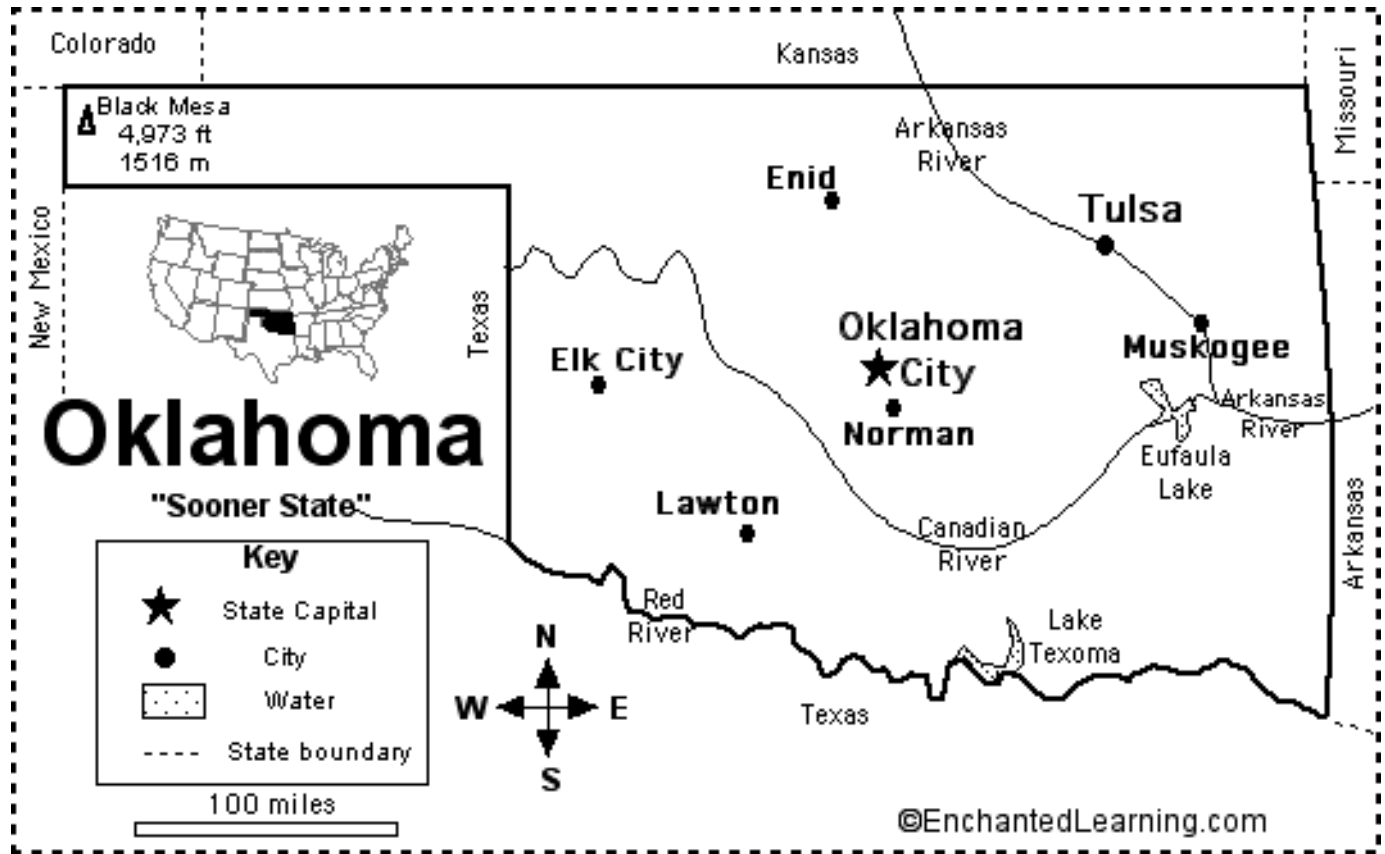
OHIO

1. What is the capital of Ohio? _____
2. Which of the Great Lakes borders Ohio on the north? _____
3. What state borders Ohio on the north? _____
4. What state borders Ohio on the west? _____
5. What two states border Ohio on the south? _____ and

6. What state borders Ohio on the northeast? _____
7. Name two rivers in Ohio. _____ and _____
8. Name a large city in northeastern Ohio that is located on one of the Great Lakes.

9. Name a large city in southwestern Ohio that is near the Kentucky border. _____
10. What is the nickname of Ohio? _____

OKLAHOMA



OKLAHOMA

1. What is the capital city of Oklahoma? _____
2. What two states border Oklahoma on the north? _____ and

3. What two states border Oklahoma on the east? _____ and

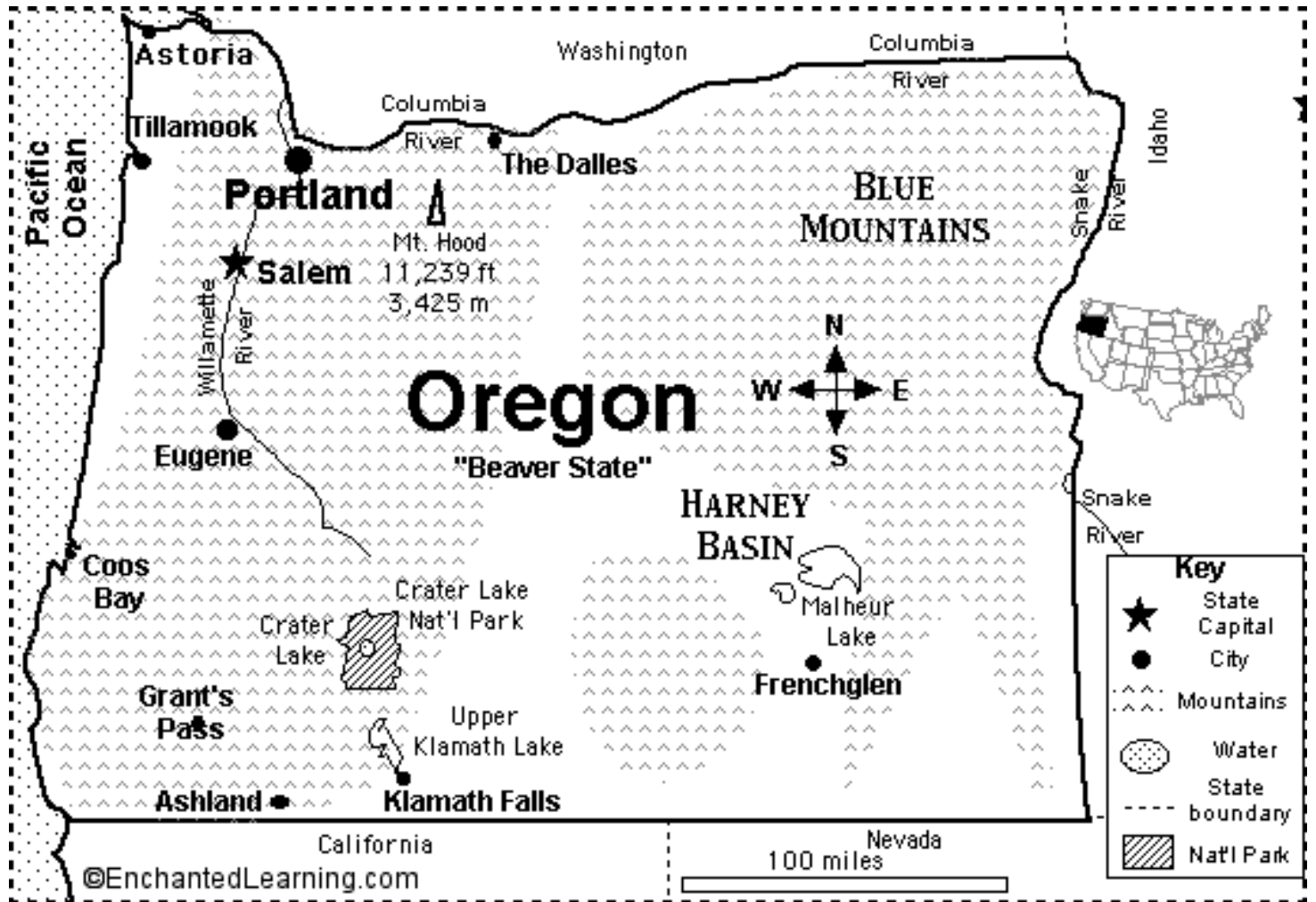
4. What state borders Oklahoma on the south? _____
5. Oklahoma is made up of a large rectangle and a long "panhandle" on the northwest. What state borders the western end of Oklahoma's panhandle? _____
6. What is the name of the river that forms most of Oklahoma's southern border (except on the panhandle)? _____
7. What is the name of the river that flows by Tulsa?

8. What is the name of the large lake on the Oklahoma-Texas border?

9. What is the large river that flows across most of Oklahoma and into Eufaula Lake?

10. The tallest point in Oklahoma is Black Mesa. In what part of Oklahoma is it: northeast, northwest, southeast, or southwest? _____

OREGON



OREGON

1. What is the capital city of Oregon? _____
2. What state borders Oregon on the north? _____
3. What state borders Oregon on the east? _____
4. What two states border Oregon on the south? _____ and

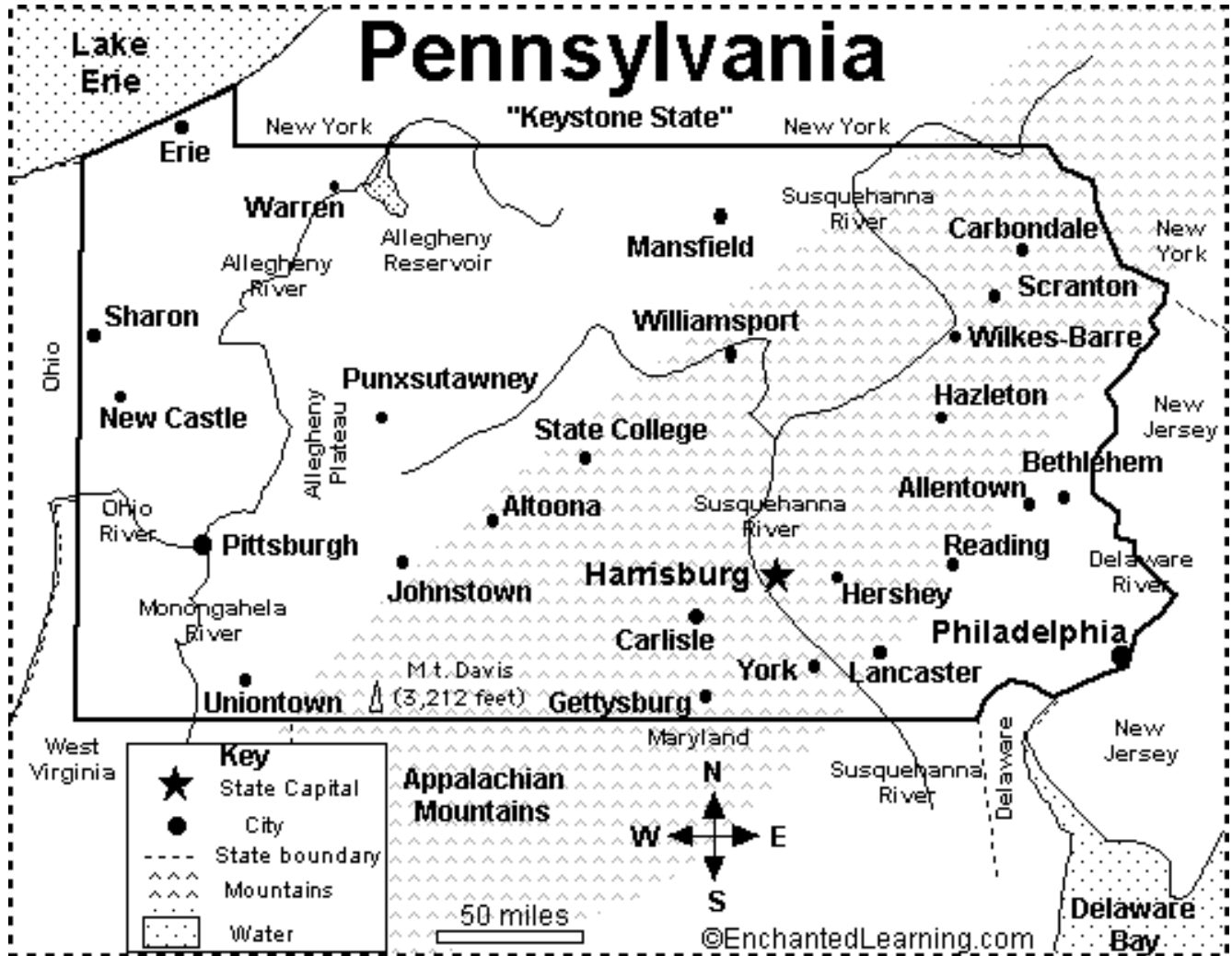
5. What ocean borders Oregon on the west? _____
6. What is the name of the river that forms the northern border of Oregon?

7. What is the name of the river that runs through Salem?

8. What is the name of the National Park in southwestern Oregon? _____
9. What is the name of the mountain range in northeastern Oregon ?

10. The highest point in Oregon is a volcano that is 11,239 feet tall. What is its name?

PENNSYLVANIA



PENNSYLVANIA

1. What is the capital of Pennsylvania? _____
2. Which of the Great Lakes borders Pennsylvania on the northwest?

3. What historic river forms the eastern border of Pennsylvania? _____
4. What two states border Pennsylvania on the west? _____ and

5. What state has the longest border with Pennsylvania on the south?

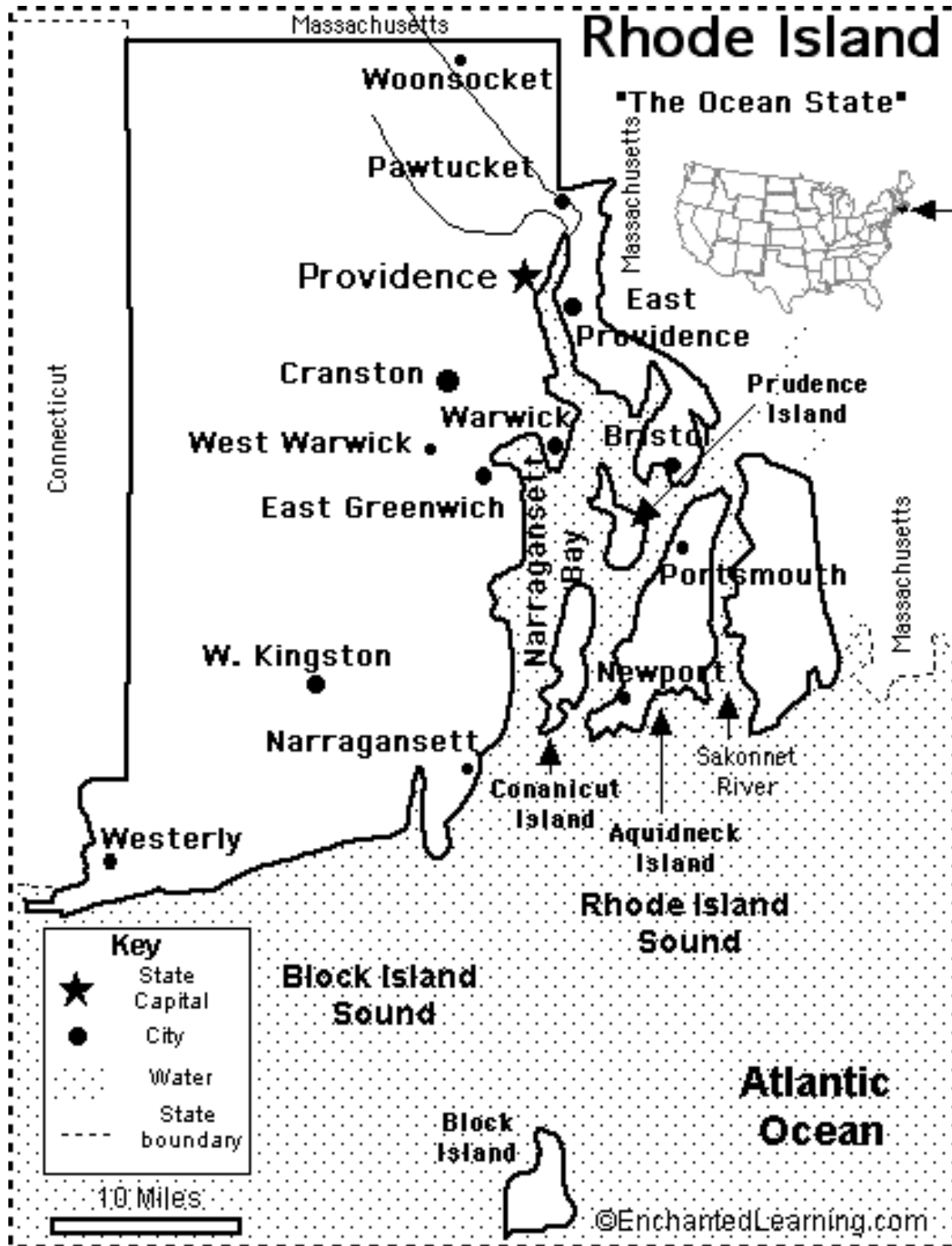
6. What two states border Pennsylvania on the east? _____ and

7. What Pennsylvania city is located where the Ohio, Allegheny, and Monongahela Rivers meet?

8. In 1776, the Declaration of Independence was signed in which southeastern Pennsylvania city located on the Delaware River? This city also houses the Liberty Bell and was once the capital of the United States. _____
9. On Groundhog Day, people watch the famous weather-forecasting groundhog called "Punxsutawney Phil." This animal lives in which city in west-central Pennsylvania?

10. What mountain range runs through Pennsylvania? _____

RHODE ISLAND



RHODE ISLAND

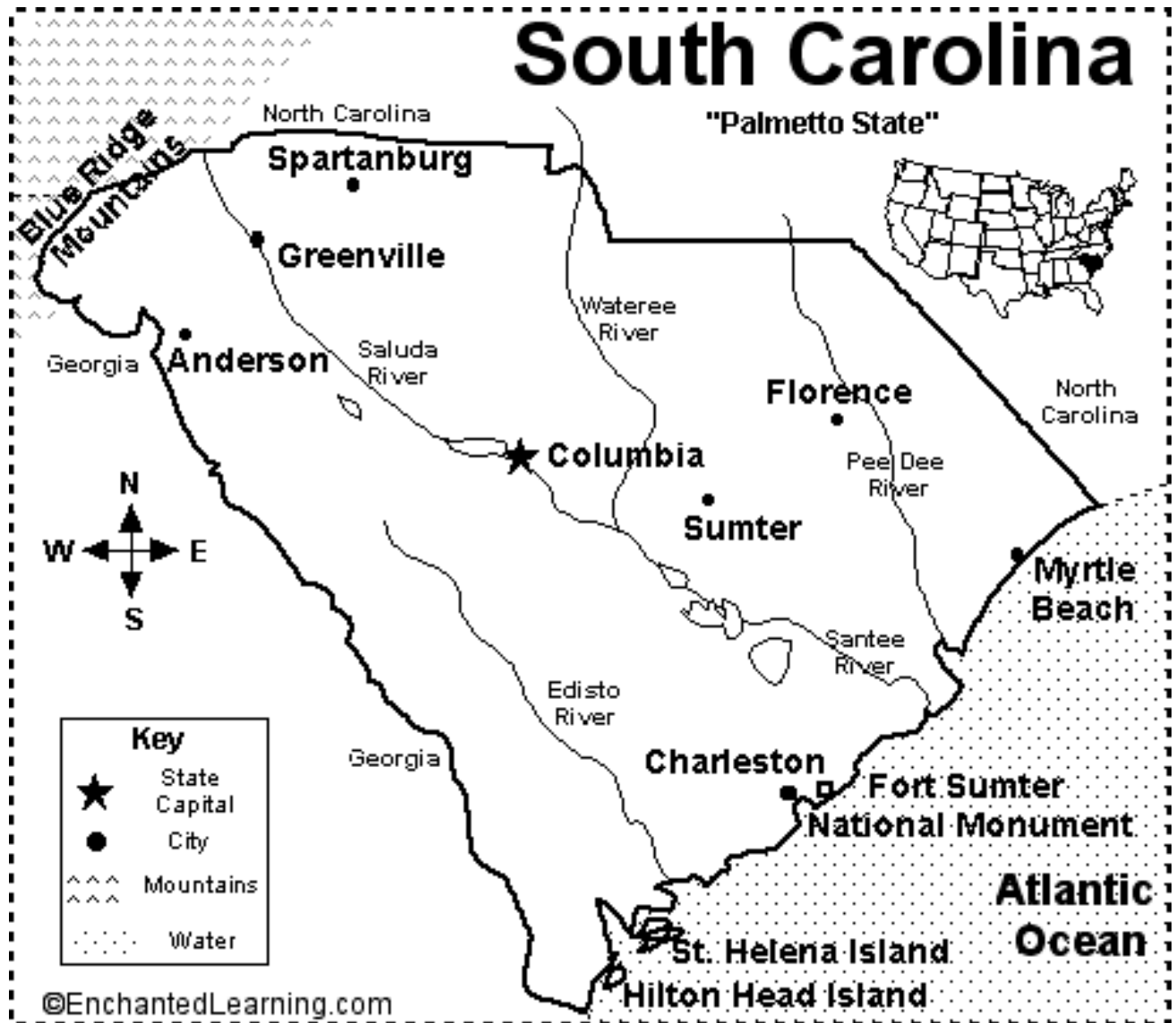
1. What is the capital of Rhode Island? _____
2. Rhode Island is in which part of the USA: northeast, northwest, southeast, southwest?

3. Which ocean forms the southern border of Rhode Island?

4. What state borders Rhode Island to the north and east? _____
5. What state borders Rhode Island to the west? _____
6. Rhode Island is the smallest state in size in the USA. About how many miles long is Rhode Island (from north to south)? _____
7. What is the name of the large bay along which the cities of Warwick and Providence are located? _____
8. What Rhode Island island is located far south of the rest of Rhode Island?

9. On which island is the city of Newport located? _____
10. What is the nickname of Rhode Island? _____

SOUTH CAROLINA



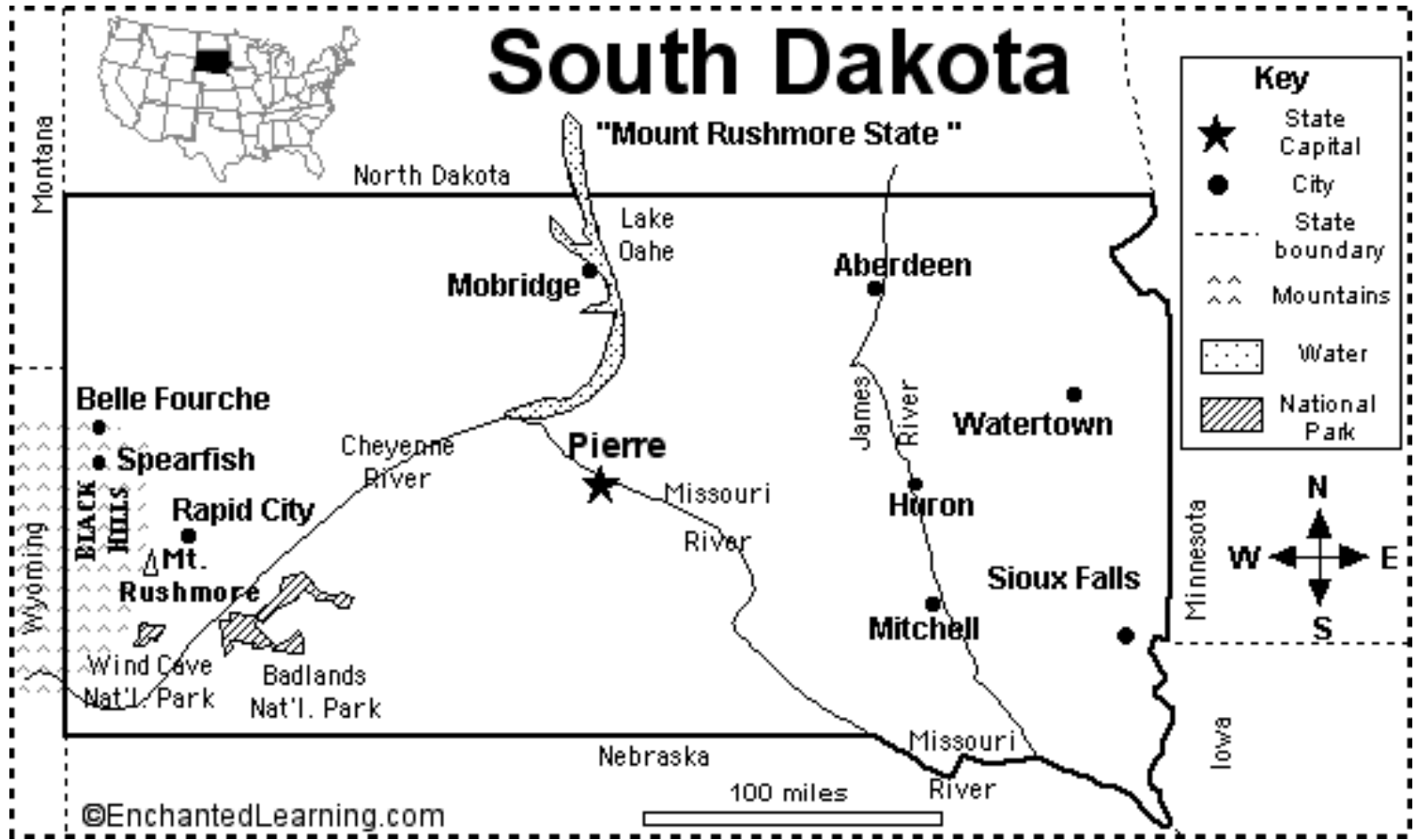
SOUTH CAROLINA

1. What is the capital of South Carolina? _____
2. What ocean borders South Carolina on the southeast? _____
3. What state borders South Carolina on the north? _____
4. What state borders South Carolina on the southwest? _____
5. Name a mountain range located in the northwest part of South Carolina.

6. Name the National Monument located on the coast of South Carolina, by Charleston. This monument commemorates the first battle of the Civil War, which took place here on April 12 and 13, 1861. _____
7. Name a river in South Carolina. _____
8. Name two islands off the southern coast of South Carolina.
_____ and _____
9. On which coast of the USA is South Carolina located, east or west?

10. What is the nickname of South Carolina? _____

SOUTH DAKOTA



SOUTH DAKOTA

1. What is the capital city of South Dakota? _____
2. What state borders South Dakota on the north? _____
3. What state borders South Dakota on the south? _____
4. What two states border South Dakota on the east? _____ and

5. What two states border South Dakota on the west? _____ and

6. What is the name of the larger of the two National Parks in southwestern South Dakota? _

7. What are the hills in southwestern South Dakota called? _____
8. What is the name of the river that runs through Pierre? _____
9. What is the name of the river that runs through Mitchell, South Dakota?

10. Mt. Rushmore is a National Memorial in which an incredible sculpture of the heads of George Washington, Thomas Jefferson, Theodore Roosevelt, and Abraham Lincoln was carved into the side of a mountain by Gutzon Borglum. In which part of South Dakota is Mt. Rushmore located: northeast, northwest, southeast, or southwest?

SOUTH DAKOTA

TENNESSEE



TENNESSEE

1. What is the capital of Tennessee? _____
2. What two states border Tennessee on the north? _____ and

3. What state borders Tennessee on the east? _____
4. What three states border Tennessee on the south? _____,
_____, and _____
5. What two states border Tennessee on the west? _____ and

6. What river forms the western border of Tennessee? _____
7. What is the name of the large, U-shaped river located mostly in Tennessee?

8. What is the name of the large city in the southwestern corner of Tennessee?

9. What is the name of the mountain range that runs through eastern Tennessee?

10. What is the name of the National Park in eastern Tennessee?

TEXAS

Texas

The Lone Star State



New Mexico

El Paso

Davis Mountains

Mexico

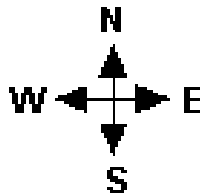
Rio Grande
Big Bend National Park

Key

★ State Capital

● City

Water



Amarillo

Lubbock

Abilene

Fort Worth

Dallas

Waco

Austin ★

The Alamo

Houston

San Antonio

Rio Grande
Laredo

Mexico

Corpus Christi

Gulf of Mexico

Brownsville

Rio Grande

©EnchantedLearning.com

Oklahoma

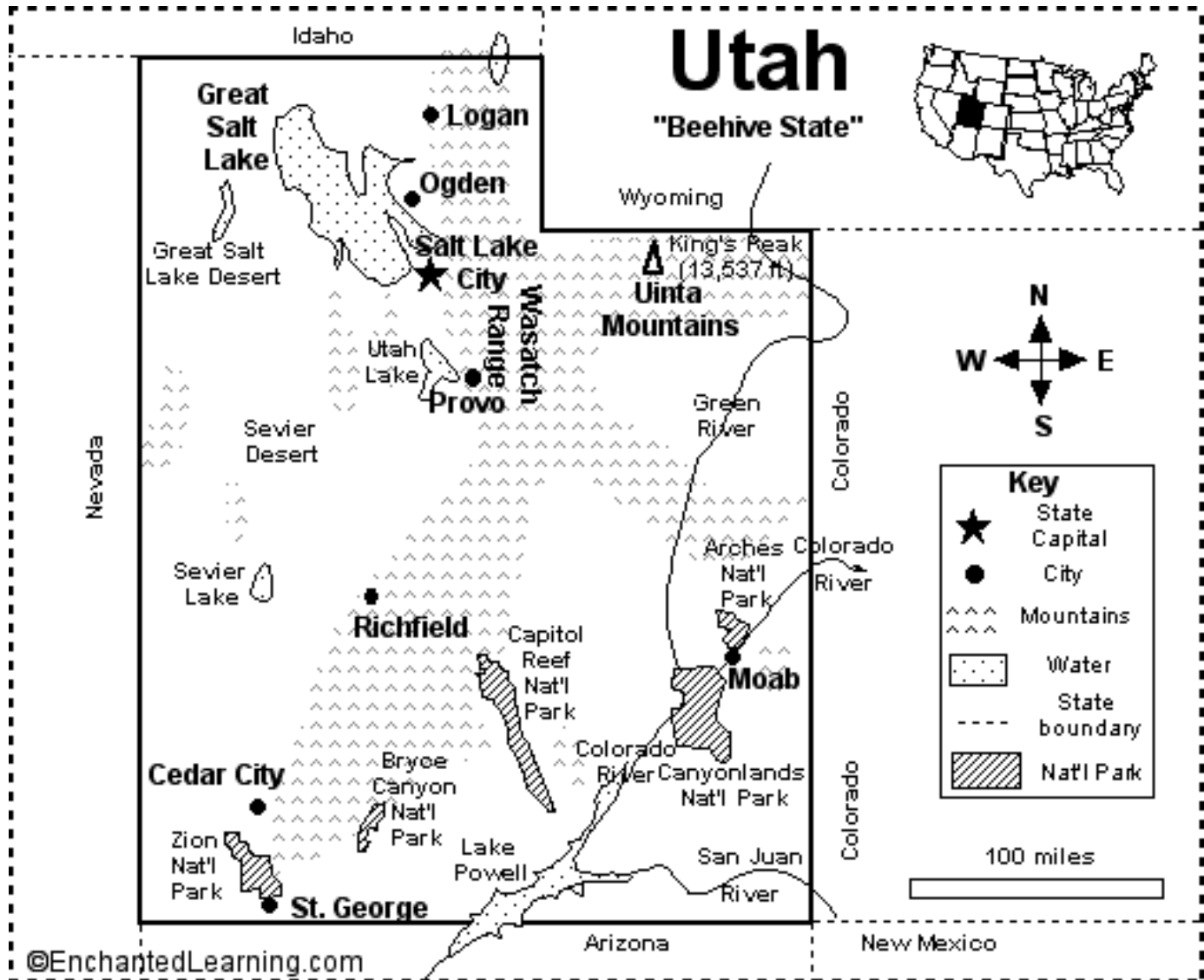
Arkansas

Louisiana

TEXAS

1. What is the capital of the state of Texas? _____
2. Which large body of water borders Texas on the southeast? _____
3. What river forms Texas' border on the southwest? _____
4. Which country borders Texas on the southwest? _____
5. In which city is the Alamo located? _____
6. Which US state borders Texas to the west? _____
7. Which US state makes up most of Texas' northern border? _____
8. Which US state makes up most of Texas' eastern border? _____
9. Which US state borders Texas at its far northeastern corner? _____
10. What is the name of the National Park in southwestern Texas?

UTAH



UTAH

1. What is the capital of Utah? _____
2. Which state borders Utah on the west? _____
3. What two states border Utah on the north? _____ and

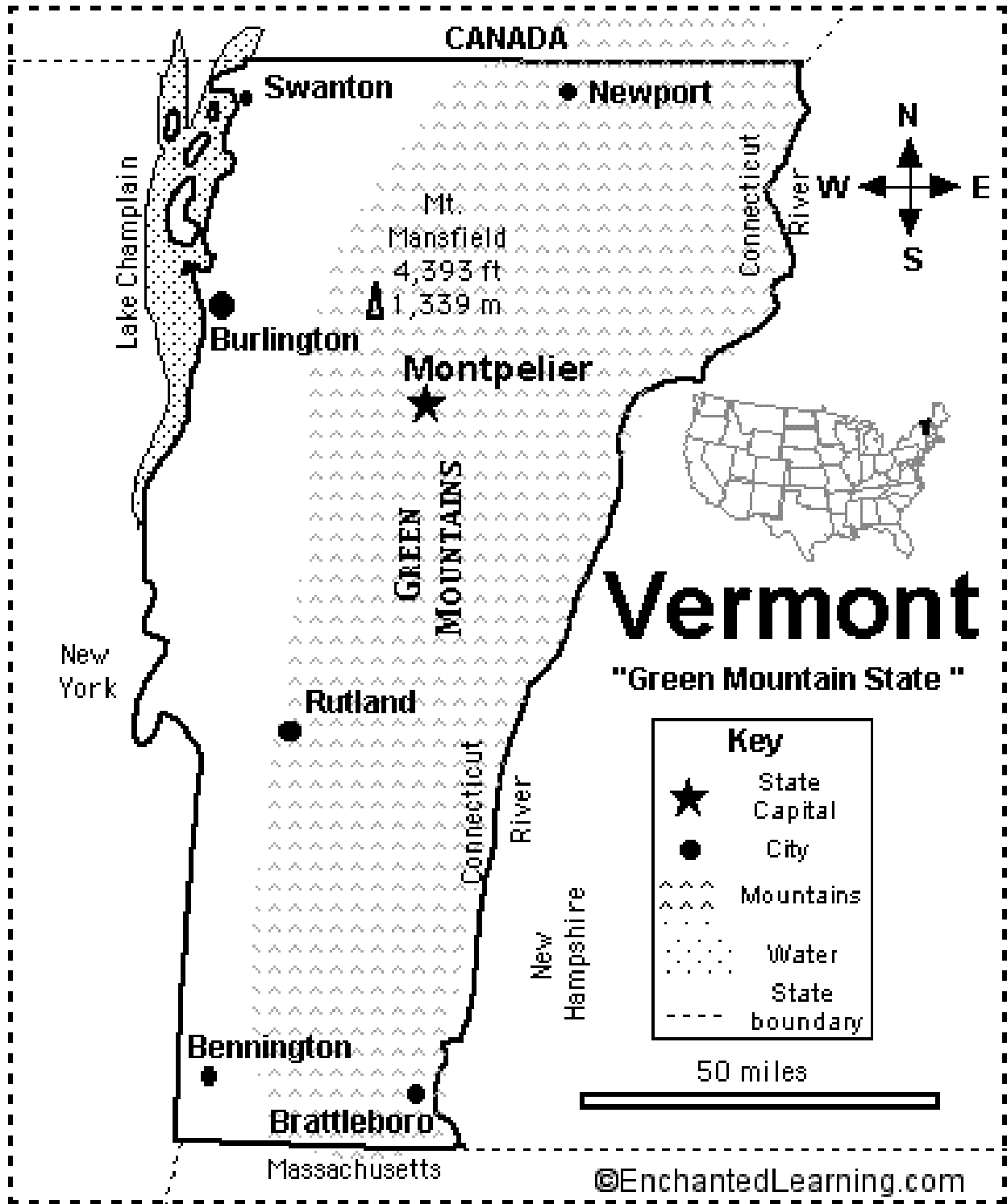
4. What two states border Utah on the east? _____ and

5. What state borders Utah on the south? _____
6. What is the name of the large lake in southern Utah along the Colorado River?

7. What Utah river flows into the Colorado River near Moab? _____
8. What city is just east of Utah Lake? _____
9. What is the name of the huge lake in northwestern Utah?

10. What National Park is in the southwestern corner of Utah? _____

VERMONT



VERMONT

1. What is the capital city of Vermont? _____
2. What country borders Vermont on the north? _____
3. What state borders Vermont on the east? _____
4. What state borders Vermont on the south? _____
5. What state borders Vermont on the west? _____
6. What is the name of the river that forms the eastern border of Vermont?

7. What is the name of the huge lake in northwestern Vermont?

8. Vermont is located in New England; in which part of the USA is this: northeast, southeast, northwest, or southwest? _____
9. What is the name of the mountain range in Vermont ?

10. The highest point in Vermont is 4,393 feet tall. What is it called?

VIRGINIA



VIRGINIA

1. What is the capital city of Virginia? _____
2. What two states border Virginia on the south? _____ and

3. What state borders Virginia on the northeast? _____
4. What two states border Virginia on the west? _____ and

5. What ocean borders Virginia on the east? _____
6. What is the name of the bay that separates the Delmarva peninsula from the rest of Virginia?

7. What is the name of the river that flows by Roanoke? _____
8. What is the name of the Virginia city that is across the border from Washington, D.C.?

9. What is another name for the coastal plain, the low-elevation areas in eastern Virginia?

10. What is the name of the area of low rolling hills in Virginia, located between the Blue Ridge and the coastal plain? _____

WASHINGTON

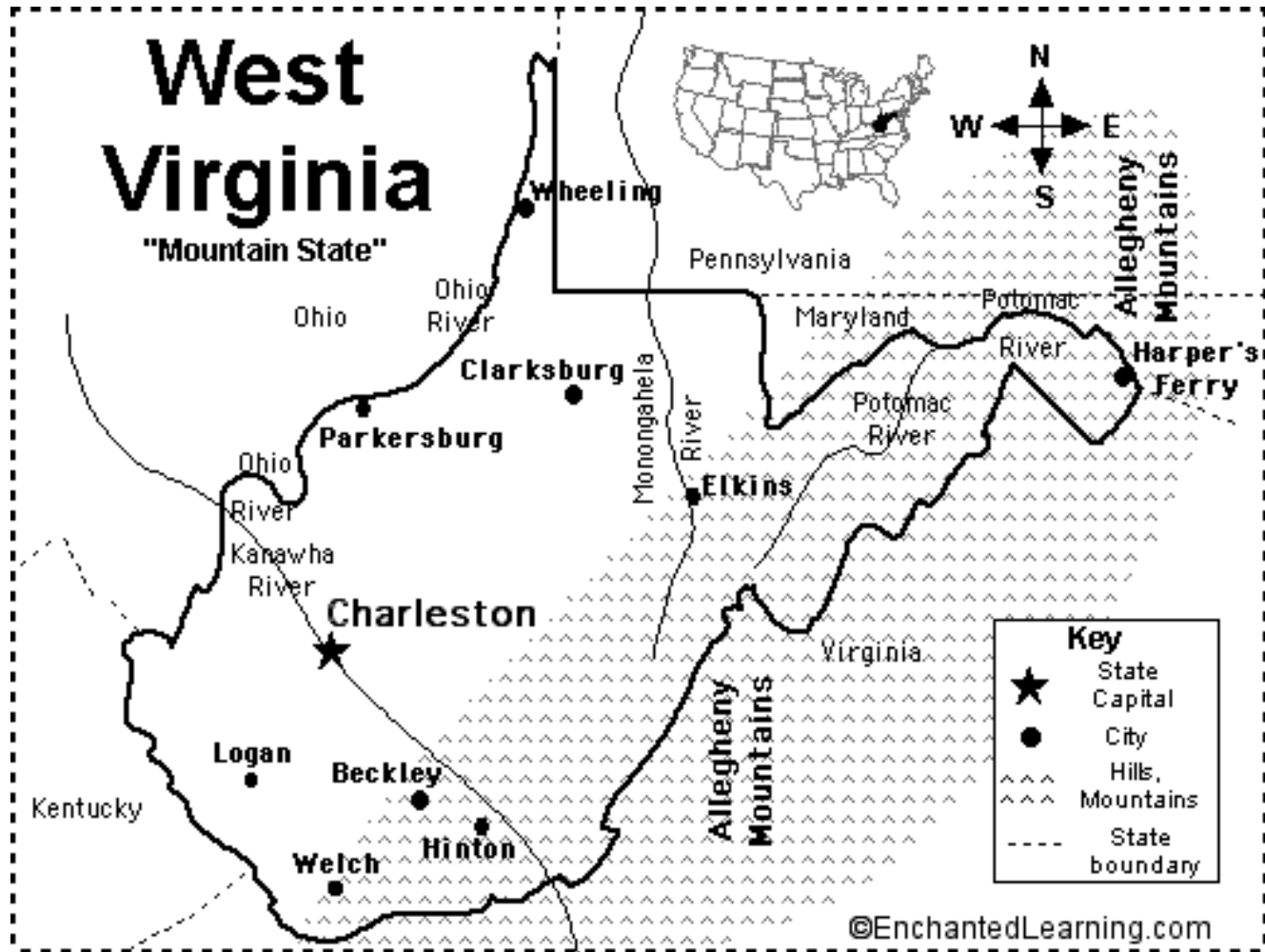


WASHINGTON

1. What is the capital of Washington? _____
2. What ocean borders Washington on the west? _____
3. What state borders Washington on the east? _____
4. What state borders Washington on the south? _____
5. What country borders Washington on the north? _____
6. Name two mountain ranges in Washington state. _____
and _____
7. Name three volcanic mountains in Washington. _____,
_____, and _____
8. What is the largest city in the state of Washington? _____
9. What is the name of the large dam in central Washington?

10. What is the name of the large river that forms much of this state's southern border?

WEST VIRGINIA



WEST VIRGINIA

1. What is the capital city of West Virginia? _____
2. What state borders West Virginia on the northwest?

3. What state borders West Virginia on the southwest? _____
4. What state borders West Virginia on the southeast? _____
5. What two states border West Virginia on the northeast? _____
6. What is the name of the river that flows by Elkins?

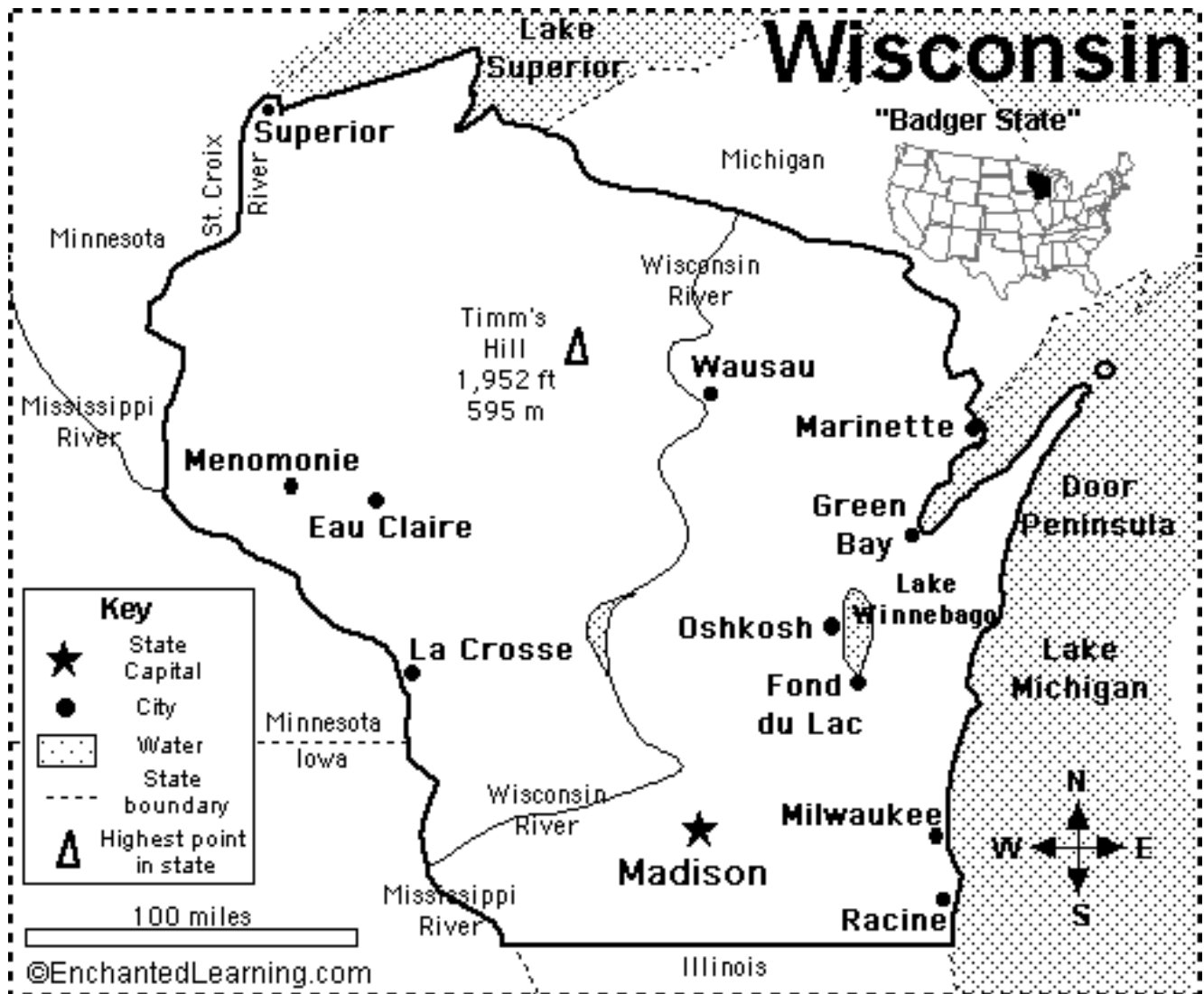
7. What is the name of the river that flows by Charleston?

8. What is the name of the river that forms the northwestern border of West Virginia?

9. What is the name of the river that forms part of the northeastern border of West Virginia?

10. What is the name of the mountain range in eastern West Virginia?

WISCONSIN



WISCONSIN

1. What is the capital city of Wisconsin? _____
2. What state borders Wisconsin on the south? _____
3. Which of the Great Lakes borders Wisconsin on the east? _____
4. What state borders Wisconsin on the northeast? _____
5. Which of the Great Lakes borders Wisconsin on the north? _____
6. What two states border Wisconsin on the west? _____
and _____
7. What is the large river that forms Wisconsin's southwestern border?

8. What is the name of the highest point in Wisconsin?

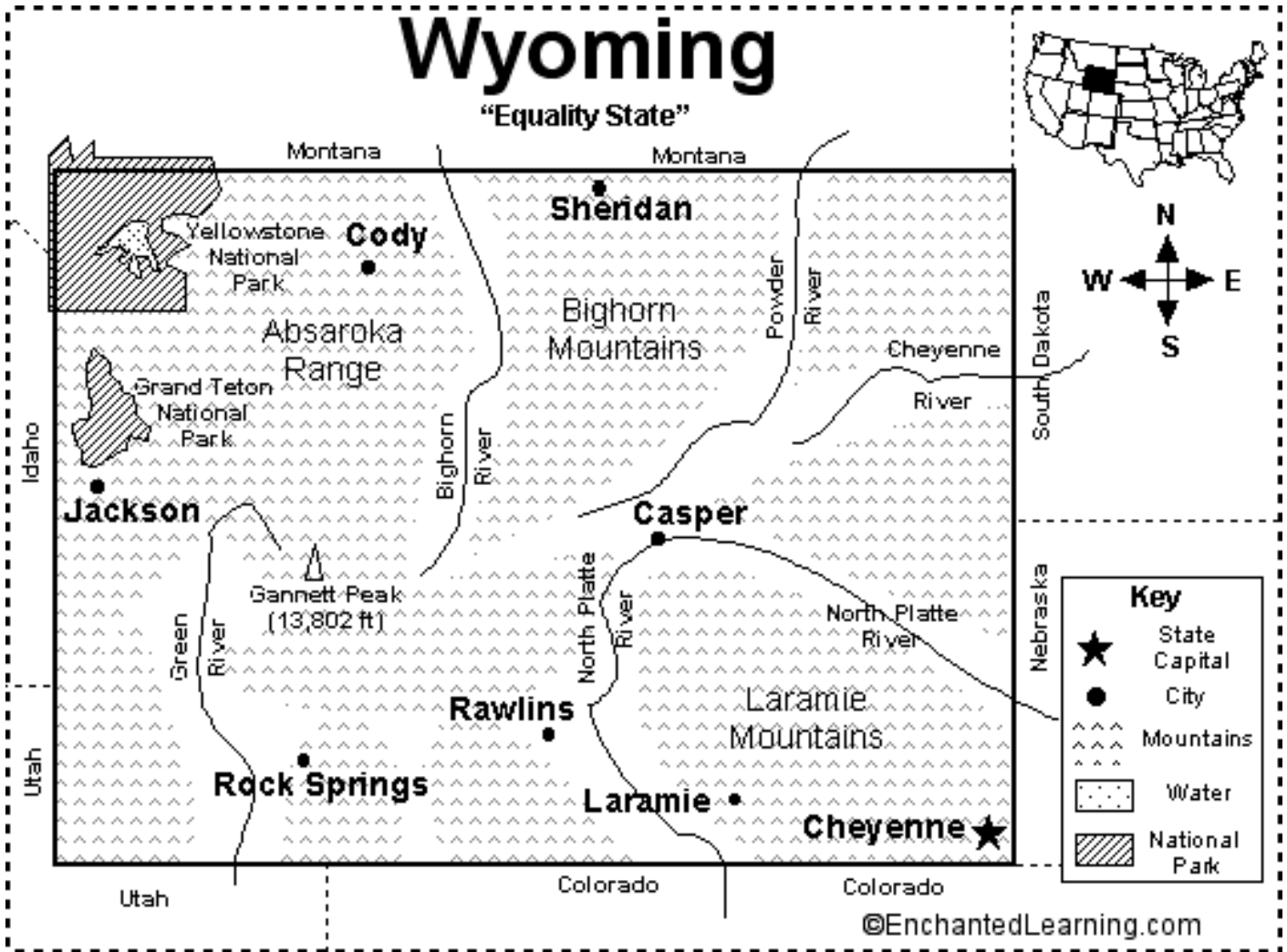
9. What is the name of the large lake located in eastern Wisconsin?

10. What is the name of the peninsula by Green Bay? _____

WYOMING

Wyoming

"Equality State"



WYOMING

1. What is the capital of Wyoming? _____
2. What state borders Wyoming on the north? _____
3. What two states border Wyoming on the east? _____ and

4. What two states border Wyoming on the south? _____ and

5. What three states border Wyoming on the west? _____,
_____ and _____
6. What river runs through the city of Casper, Wyoming? _____
7. What is the name of the National Park in the northwest corner of Wyoming?

8. What is the name of another National Park in northwestern Wyoming?

9. The tallest point in Wyoming is Gannett Peak How tall is it ? _____
10. Wyoming was the first state which let women vote. What is this state's nickname?
